

NOTICE!!

These documents have been scanned!

Do not place un-scanned documents beneath this notice!

Do not remove this notice from this file!

GPO Jacket No. 560-102
Print Order 61540
Rise Business Services, LLC
Job=AZ15 7/2/2019



Box Number= AZ15138



Claim Begin-End: AMC353193-AMC353193

1 Initial Receipt



AZ15138-1

AMC353193-AMC353776

CLAIM INDEX

DATE PREPARED: January 25, 2000

LEAD AMC NUMBER: AMC 353193
THRU
ENDING AMC NUMBER: AMC

<u>AMC NUMBER</u>	<u>*CLOSURE DECISION</u>	<u>CLAIM NAME</u>	<u>LOCATORS OF RECORD</u>
AMC 353193		DESERT ROSE SILICA	DAN MCKEEBY

*FOR BLM PURPOSES ONLY

United States Department of the Interior
Bureau of Land Management
 BUSINESS & SUPPORT SVCS DIV
 222 N CENTRAL AVE
 PHOENIX, AZ 85004 -2203
 Phone: (602) 417-9200

Receipt	
No:	54973

Transaction #: 62302
Date of Transaction: 01/10/2000
Commodity: LOCATABLE MINERALS **Subject:** MINING CLAIMS *11/14/00 L*

CUSTOMER: DAN MCKEEBY
 BOX 68
 ARLINGTON, AZ 85322
ENTERED IN COMPUTER
11/14/00 S

LINE #	QTY	ACTION / PRODUCT	REMARKS	UNIT PRICE	TOTAL
1	1	CERTIFICATE OF LOCATION SVC CHARGE \$10 (1930)		\$10.00	\$10.00
2	1	LOCATION FEE \$25 (1993)		\$25.00	\$25.00
3	1	MAINTENANCE FEE \$100 (1993)		\$100.00	\$100.00

Transaction #: 62308
Date of Transaction: 01/10/2000
Commodity: IAC PRODUCTS **Subject:** COPIES

LINE #	QTY	ACTION / PRODUCT	REMARKS	UNIT PRICE	TOTAL
1	4	CASEFILE/DOCUMENT COPIES / COPIES (B/W UP TO 11X17)-\$.13/P		\$0.13	\$0.52

TOTAL: **\$135.52**

PAYMENT INFORMATION			
1	AMOUNT:	\$135.52	POSTMARKED: N/A
	TYPE:	CASH	RECEIVED: 01/10/2000
	NAME:		

REMARKS

CASE SERIAL NUMBER INFORMATION		
TRNS #	LINE #	CASES
62302	1	AMC353193
62302	2	AMC353193
62302	3	AMC353193

This receipt was generated by the automated BLM Collections and Billings System and is a paper representation of a portion of

NOTICE!!

These documents have been scanned!

Do not place un-scanned documents beneath this notice!

Do not remove this notice from this file!

GPO Jacket No. 560-102
Print Order 61540
Rise Business Services, LLC
Job=AZ15 7/2/2019



Box Number= AZ15138



Claim Begin-End: AMC353193-AMC353193

2 Correspondence



AZ15138-1

AMC353193-AMC353776

**NO
DOCUMENTS
FOUND**

NO DOCUMENTS FOUND
NO DOCUMENTS FOUND

NOTICE!!

These documents have been scanned!

Do not place un-scanned documents beneath this notice!

Do not remove this notice from this file!

GPO Jacket No. 560-102
Print Order 61540
Rise Business Services, LLC
Job=AZ15 7/2/2019



Box Number= AZ15138



Claim Begin-End: AMC353193-AMC353193

3 Transfers



AZ15138-1

AMC353193-AMC353776

**NO
DOCUMENTS
FOUND**

NO DOCUMENTS FOUND
NO DOCUMENTS FOUND

NOTICE!!

These documents have been scanned!

Do not place un-scanned documents beneath this notice!

Do not remove this notice from this file!

GPO Jacket No. 560-102
Print Order 61540
Rise Business Services, LLC
Job=AZ15 7/2/2019



Box Number= AZ15138



Claim Begin-End: AMC353193-AMC353193

4 Annual Filings



AZ15138-1

AMC353193-AMC353776

UNITED STATES
DEPARTMENT OF THE INTERIOR
BUREAU OF LAND MANAGEMENT
**MAINTENANCE FEE PAYMENT FORM FOR
LODE CLAIMS, MILL SITES AND TUNNEL SITES**

357576
353354
348179
353193

Remitter Name: RED SAND GROUP, LLC
Mailing Address: 15065 N. 60th STREET
City, State, Zip: SCOTTSDALE, ARIZONA 85254

390060 348966
375942
358491
358492

Check here if this is a change of address.

FOR COUNTY RECORDERS USE

No. of claims/sites _____
x \$155 per claim/site
Total due BLM \$ _____

Deposit Account, or credit card (VISA, American Express, Discover, or MasterCard). Payment must be remitted to the BLM State Office where your claim or site is recorded and recieved on or before September 1. If the payment is mailed, the envelope must be postmarked by a bona fide delivery service on or before September 1 and recieved at the proper BLM State Office within 15 calendar days after the due date. Payments may also be made by telephone using a credit card. A complete listing of BLM State Offices with their addresses and phone numbers can be found at <http://www.blm.gov>.

2. The maintenance fee for the following claim(s)/site(s) applies to the assment year 2019.

CLAIM/SITE NAME	BLM SERIAL NO.
The Red Mesa #1	357576
The Red Mesa #2	357577
The Red Mesa #3	357578
The Red Mesa #4	357579
The Red Mesa #5	357580
The Red Mesa #6	357581
The Red Mesa #7	357582
The Red Mesa #8	357583
The Red Mesa #9	357584

Use a separate sheet for additional claim/site names, drial numbers and claimant names and addresses.

(Continued on page 2)

NO. OF CLAIMS 39
AMOUNT 6045
RECEIPT NO. 4245647
INITIALS PER

** BLM-ASO**

RECEIVED
BLM STATE OFFICE
PHOENIX, ARIZONA
2018 AUG 27 8 10 00 AM
ENTERED
AUG 28 2018
BY: RAM

May be used with the following forms for listing additional mining claims:

Check One.

- Affidavit of Performance of Annual Work
- Maintenance Fee Payment
- Notice of Intent to Hold Mining Claims
- Notice of Non-Liability for Labor and Materials Furnished
- Quit claim Deed

2018 AUG 27 A 10:02
 PHOENIX, ARIZONA
 BLM Date Stamp

RECEIVED
 DEPT. OF STATE OFFICE

LINE NO	AMC NUMBER	CLAIM/SITE NAME	COUNTY RECORDER DATA (if available)	TWP	RNG	SEC
10	353354	The Sharyn #1	2012-0589254	4-S	5-W	10
11	353355	The Sharyn #2	2012-0589255	4-S	5-W	10
12	353356	The Sharyn #3	2012-0589256	4-S	5-W	10
13	353357	The Sharyn #4	2012-0589257	4-S	5-W	10
14	353358	The Sharyn #5	2012-0589258	4-S	5-W	9
15	353359	The Sharyn #6	2012-0589259	4-S	5-W	9
16	353360	The Sharyn #7	2012-0589260	4-S	5-W	9
17	353361	The Sharyn #8	2012-0589261	4-S	5-W	9
18	353362	The Sharyn #9	2012-0589262	4-S	5-W	3&4
19	353363	The Sharyn #10	2012-0589263	4-S	5-W	10
20	348179	Desert Rose Silca Sand #1	2012-0589265	4-S	5-W	3&4
21	353193	Desert Rose Silca	2012-0589264	4-S	5-W	3&4
22	348181	Desert Rose Silca Sand #3	2012-0589266	4-S	5-W	3
23	348182	Desert Rose Silca Sand #4	2012-0589267	4-S	5-W	3
24	348966	New Desert Rose Silca Sand #1	2012-0589242	4-S	5-W	4
25	348967	New Desert Rose Silca Sand #2	2012-0589243	4-S	5-W	4
26	348968	New Desert Rose Silca Sand #3	2012-0589244	4-S	5-W	3

Form: MCF114
 Revised July 2014

May be used with the following forms for listing additional mining claims:

Check One.

- Affidavit of Performance of Annual Work
- Maintenance Fee Payment
- Notice of Intent to Hold Mining Claims
- Notice of Non-Liability for Labor and Materials Furnished
- Quit claim Deed

BLM
Date
Stamp

PHOENIX, ARIZONA

2018 AUG 27 A 10:02

RECEIVED
BLM STATE OFFICE

LINE NO	AMC NUMBER	CLAIM/SITE NAME	COUNTY RECORDER DATA (if available)	TWP	RNG	SEC
27	348969	New Desert Rose Silca Sand #4	2012-0589245	4-S	5-W	3
28	348970	New Desert Rose Silca Sand #5	2012-0589246	4-S	5-W	3
29	348971	New Desert Rose Silca Sand #6	2012-0589247	4-S	5-W	3
30	375942	Cactus Rose #1	2012-0589248	4-S	5-W	3/4
31	375943	Cactus Rose #2	2012-0589249	4-S	5-W	4
32	375944	Cactus Rose #3	2012-0589250	4-S	5-W	3
33	375945	Cactus Rose #4	2012-0589251	4-S	5-W	3
34	375946	Cactus Rose #5	2012-0589252	4-S	5-W	3
35	375947	Cactus Rose #6	2012-0589253	4-S	5-W	10
36	358491	Tony B	2012-0589268	4-S	5-W	15
37	358492	George B	2012-0589269	4-S	5-W	15
38	390062	The Wild Goose #1	2012-0589270	4-S	5-W	3
39	390063	The Wild Goose #2	2012-0589271	4-S	5-W	3

Form: MCF114
Revised July 2014

United States Department of the Interior
Bureau of Land Management
 DIV OF LANDS, MINRLS & ENERGY
 ONE N CENTRAL AVE
 PHOENIX, AZ 85004 -4427
 Phone: 602-417-9200

Receipt

No:

4245647

Transaction #: 4361100	
Date of Transaction: 08/27/2018	
CUSTOMER:	
RED SAND GROUP LLC 15065 N 60TH ST SCOTTSDALE, AZ 85254-2467 US	

LINE #	QTY	DESCRIPTION	REMARKS	UNIT PRICE	TOTAL
1	1.00	LOCATABLE MINERALS / MINING CLAIMS-NOT NEW-UNADJUD, ONE AUTH NO. ONLY / MINING CLAIM MONEY RECEIVED CASES: AMC357576/\$6045.00	2019 MAINT/39	- n/a -	6045.00
TOTAL:					\$6,045.00

PAYMENT INFORMATION					
1	AMOUNT:	6045.00	POSTMARKED:	N/A	
	TYPE:	CHECK	RECEIVED:	08/27/2018	
	CHECK NO:	1048			
	NAME:	RED SAND GROUP LLC 15065 N 60TH ST SCOTTSDALE AZ 85254-2467 US			

REMARKS

This receipt was generated by the automated BLM Collections and Billing System and is a paper representation of a portion of the official electronic record contained therein.

UNITED STATES
DEPARTMENT OF THE INTERIOR
BUREAU OF LAND MANAGEMENT
MAINTENANCE FEE PAYMENT FORM FOR
LODE CLAIMS, MILL SITES AND TUNNEL SITES

357576

353354

Remitter Name: RED SAND GROUP, LLC
Mailing Address: 15065 N. 60th STREET
City, State, Zip: SCOTTSDALE, ARIZONA 85254

390060

348179

353193

348966

358491

Check here if this is a change of address.

FOR COUNTY RECORDERS USE

No. of claims/sites 39
x \$155 per claim/site 6,045
Total due BLM \$ 6,045

Deposit Account, or credit card (VISA, American Express, Discover, or MasterCard). Payment must be remitted to the BLM State Office where your claim or site is recorded and received on or before September 1. If the payment is mailed, the envelope must be postmarked by a bona fide delivery service on or before September 1 and received at the proper BLM State Office within 15 calendar days after the due date. Payments may also be made by telephone using a credit card. A complete listing of BLM State Offices with their addresses and phone numbers can be found at <http://www.blm.gov>.

2. The maintenance fee for the following claim(s)/site(s) applies to the assessment year _____.

CLAIM/SITE NAME	BLM SERIAL NO.
The Red Mesa #1	357576 7
The Red Mesa #2	357577
The Red Mesa #3	357578
The Red Mesa #4	357579
The Red Mesa #5	357580
The Red Mesa #6	357581
The Red Mesa #7	357582
The Red Mesa #8	357583
The Red Mesa #9	357584 J
PHOENIX, ARIZONA	

Use a separate sheet for additional claim/site names, serial numbers and claimant names and addresses.

39152079

(Continued on page 2)

RECEIVED
BLM STATE OFFICE

ENTERED
AUG 25 2017
BY: Ram

SUPPLEMENTAL ATTACHMENT

May be used with the following forms for listing additional mining claims:

Check One.

- Affidavit of Performance of Annual Work
- Maintenance Fee Payment
- Notice of Intent to Hold Mining Claims
- Notice of Non-Liability for Labor and Materials Furnished
- Quit claim Deed

BLM
Date
Stamp

RECEIVED
 PHOENIX, ARIZONA
 2011 AUG 23 A 10:53

RECEIVED
 STATE OFFICE

LINE NO	AMC NUMBER	CLAIM/SITE NAME	COUNTY RECORDER DATA (if available)	TWP	RNG	SEC
10	353354	The Sharyn #1	2012-0589254	4-S	5-W	10
11	353355	The Sharyn #2	2012-0589255	4-S	5-W	10
12	353356	The Sharyn #3	2012-0589256	4-S	5-W	10
13	353357	The Sharyn #4	2012-0589257	4-S	5-W	10
14	353358	The Sharyn #5	2012-0589258	4-S	5-W	9
15	353359	The Sharyn #6	2012-0589259	4-S	5-W	9
16	353360	The Sharyn #7	2012-0589260	4-S	5-W	9
17	353361	The Sharyn #8	2012-0589261	4-S	5-W	9
18	353362	The Sharyn #9	2012-0589262	4-S	5-W	3&4
19	353363	The Sharyn #10	2012-0589263	4-S	5-W	10
20	348179	Desert Rose Silca Sand #1	2012-0589265	4-S	5-W	3&4
21	353193	Desert Rose Silca	2012-0589264	4-S	5-W	3&4
22	348181	Desert Rose Silca Sand #3	2012-0589266	4-S	5-W	3
23	348182	Desert Rose Silca Sand #4	2012-0589267	4-S	5-W	3
24	348966	New Desert Rose Silca Sand #1	2012-0589242	4-S	5-W	4
25	348967	New Desert Rose Silca Sand #2	2012-0589243	4-S	5-W	4
26	348968	New Desert Rose Silca Sand #3	2012-0589244	4-S	5-W	3

Form: MCF114
Revised July 2014

SUPPLEMENTAL ATTACHMENT

May be used with the following forms for listing additional mining claims:

Check One.

- Affidavit of Performance of Annual Work
- Maintenance Fee Payment
- Notice of Intent to Hold Mining Claims
- Notice of Non-Liability for Labor and Materials Furnished
- Quit claim Deed

BLM Date Stamp	2011 AUG 23 A 10: 53 PHOENIX, ARIZONA	RECEIVED MINERAL STATE OFFICE
----------------------	--	----------------------------------

LINE NO	AMC NUMBER	CLAIM/SITE NAME	COUNTY RECORDER DATA (if available)	TWP	RNG	SEC
27	348969	New Desert Rose Silca Sand #4	2012-0589245	4-S	5-W	3
28	348970	New Desert Rose Silca Sand #5	2012-0589246	4-S	5-W	3
29	348971	New Desert Rose Silca Sand #6	2012-0589247	4-S	5-W	3
30	375942	Cactus Rose #1	2012-0589248	4-S	5-W	3/4
31	375943	Cactus Rose #2	2012-0589249	4-S	5-W	4
32	375944	Cactus Rose #3	2012-0589250	4-S	5-W	3
33	375945	Cactus Rose #4	2012-0589251	4-S	5-W	3
34	375946	Cactus Rose #5	2012-0589252	4-S	5-W	3
35	375947	Cactus Rose #6	2012-0589253	4-S	5-W	10
36	358491	Tony B	2012-0589268	4-S	5-W	15
37	358492	George B	2012-0589269	4-S	5-W	15
38	390062	The Wild Goose #1	2012-0589270	4-S	5-W	3
39	390063	The Wild Goose #2	2012-0589271	4-S	5-W	3

Form: MCF114
Revised July 2014

United States Department of the Interior
Bureau of Land Management
 DIV OF LANDS, MINRLS & ENERGY
 ONE N CENTRAL AVE
 PHOENIX, AZ 85004 -4427
 Phone: 602-417-9200

Receipt

No: 3952079

Transaction #: 4061811
Date of Transaction: 08/23/2017

CUSTOMER:

RED SAND GROUP LLC
 15065 N 60TH ST
 SCOTTSDALE, AZ 85254-2467 US

LINE #	QTY	DESCRIPTION	REMARKS	UNIT PRICE	TOTAL
1	1.00	LOCATABLE MINERALS / MINING CLAIMS- NOT NEW-UNADJUD, ONE AUTH NO. ONLY / MINING CLAIM MONEY RECEIVED CASES: AMC357576/\$6045.00	MAINT 2018/39	- n/a -	6045.00
TOTAL:					\$6,045.00

PAYMENT INFORMATION					
1	AMOUNT:	6045.00	POSTMARKED:	N/A	
	TYPE:	CHECK	RECEIVED:	08/23/2017	
	CHECK NO:	1042			
	NAME:	RED SAND GROUP LLC 15065 N 60TH ST SCOTTSDALE AZ 85254-2467 US			

REMARKS

This receipt was generated by the automated BLM Collections and Billing System and is a paper representation of a portion of the official electronic record contained therein.

UNITED STATES
DEPARTMENT OF THE INTERIOR
BUREAU OF LAND MANAGEMENT
MAINTENANCE FEE PAYMENT FORM FOR
LODE CLAIMS, MILL SITES AND TUNNEL SITES

357576
353354
348179

Remitter Name: RED SAND GROUP, LLC
Mailing Address: 15065 N. 60th STREET
City, State, Zip: SCOTTSDALE, ARIZONA 85254

353193
348966
375942
358491
390060

Check here if this is a change of address.

FOR COUNTY RECORDERS USE

No. of claims/sites 39
x \$155 per claim/site
Total due BLM \$ 6045.00
RG

Deposit Account, or credit card (VISA, American Express, Discover, or MasterCard). Payment must be remitted to the BLM State Office where your claim or site is recorded and received on or before September 1. If the payment is mailed, the envelope must be postmarked by a bona fide delivery service on or before September 1 and received at the proper BLM State Office within 15 calendar days after the due date. Payments may also be made by telephone using a credit card. A complete listing of BLM State Offices with their addresses and phone numbers can be found at <http://www.blm.gov>.

2. The maintenance fee for the following claim(s)/site(s) applies to the assessment year 2017.

CLAIM/SITE NAME	BLM SERIAL NO.
The Red Mesa #1	357576
The Red Mesa #2	357577
The Red Mesa #3	357578
The Red Mesa #4	357579
The Red Mesa #5	357580
The Red Mesa #6	357581
The Red Mesa #7	357582
The Red Mesa #8	357583
The Red Mesa #9	357584

Use a separate sheet for additional claim/site names, serial numbers and claimant names and addresses.

(Continued on page 2)

PHOENIX, ARIZONA
2016 SEP - 1 A 10:43
RECEIVED
BLM AZ STATE OFFICE

RECEIVED
SEP 02 2016
BY: Ram

SUPPLEMENTAL ATTACHMENT

May be used with the following forms for listing additional mining claims:

Check One.

- Affidavit of Performance of Annual Work
- Maintenance Fee Payment
- Notice of Intent to Hold Mining Claims
- Notice of Non-Liability for Labor and Materials Furnished
- Quit claim Deed

BLM
Date
Stamp

PHOENIX, ARIZONA

2016 SEP - 1 A 10:43

RECEIVED
BLM AZ STATE OFFICE


LINE NO	AMC NUMBER	CLAIM/SITE NAME	COUNTY RECORDER DATA (if available)	TWP	RNG	SEC
10	353354	The Sharyn #1	2012-0589254	4-S	5-W	10
11	353355	The Sharyn #2	2012-0589255	4-S	5-W	10
12	353356	The Sharyn #3	2012-0589256	4-S	5-W	10
13	353357	The Sharyn #4	2012-0589257	4-S	5-W	10
14	353358	The Sharyn #5	2012-0589258	4-S	5-W	9
15	353359	The Sharyn #6	2012-0589259	4-S	5-W	9
16	353360	The Sharyn #7	2012-0589260	4-S	5-W	9
17	353361	The Sharyn #8	2012-0589261	4-S	5-W	9
18	353362	The Sharyn #9	2012-0589262	4-S	5-W	3&4
19	353363	The Sharyn #10	2012-0589263	4-S	5-W	10
20	348179	Desert Rose Silca Sand #1	2012-0589265	4-S	5-W	3&4
21	353193	Desert Rose Silca	2012-0589264	4-S	5-W	3&4
22	348181	Desert Rose Silca Sand #3	2012-0589266	4-S	5-W	3
23	348182	Desert Rose Silca Sand #4	2012-0589267	4-S	5-W	3
24	348966	New Desert Rose Silca Sand #1	2012-0589242	4-S	5-W	4
25	348967	New Desert Rose Silca Sand #2	2012-0589243	4-S	5-W	4
26	348968	New Desert Rose Silca Sand #3	2012-0589244	4-S	5-W	3

Form: MCF114
Revised July 2014

SUPPLEMENTAL ATTACHMENT

May be used with the following forms for listing additional mining claims:
Check One.

- Affidavit of Performance of Annual Work
- Maintenance Fee Payment
- Notice of Intent to Hold Mining Claims
- Notice of Non-Liability for Labor and Materials Furnished
- Quit claim Deed



LINE NO	AMC NUMBER	CLAIM/SITE NAME	COUNTY RECORDER DATA (if available)	TWP	RNG	SEC
27	348969	New Desert Rose Silca Sand #4	2012-0589245	4-S	5-W	3
28	348970	New Desert Rose Silca Sand #5	2012-0589246	4-S	5-W	3
29	348971	New Desert Rose Silca Sand #6	2012-0589247	4-S	5-W	3
30	375942	Cactus Rose #1	2012-0589248	4-S	5-W	3/4
31	375943	Cactus Rose #2	2012-0589249	4-S	5-W	4
32	375944	Cactus Rose #3	2012-0589250	4-S	5-W	3
33	375945	Cactus Rose #4	2012-0589251	4-S	5-W	3
34	375946	Cactus Rose #5	2012-0589252	4-S	5-W	3
35	375947	Cactus Rose #6	2012-0589253	4-S	5-W	10
36	358491	Tony B	2012-0589268	4-S	5-W	15
37	358492	George B	2012-0589269	4-S	5-W	15
38	390062	The Wild Goose #1	2012-0589270	4-S	5-W	3
39	390063	The Wild Goose #2	2012-0589271	4-S	5-W	3

Form: MCF114
Revised July 2014

United States Department of the Interior
Bureau of Land Management
 DIV OF LANDS, MINRLS & ENERGY
 ONE N CENTRAL AVE
 PHOENIX, AZ 85004 -4427
 Phone: 602-417-9200

Receipt

No: 3649644

Transaction #: 3753634	
Date of Transaction: 09/01/2016	
CUSTOMER:	
THE RED SAND GROUP 15065 N 60TH ST SCOTTSDALE, AZ 85254-2467 US	

LINE #	QTY	DESCRIPTION	REMARKS	UNIT PRICE	TOTAL
1	1.00	LOCATABLE MINERALS / MINING CLAIMS- NOT NEW-UNADJUD, ONE AUTH NO. ONLY / MINING CLAIM MONEY RECEIVED CASES: AMC357576/\$6045.00	2017 MAINT (39)	- n/a -	6045.00
TOTAL:					\$6,045.00

PAYMENT INFORMATION			
1	AMOUNT:	5733.75	POSTMARKED: N/A
	TYPE:	CHECK	RECEIVED: 09/01/2016
	CHECK NO:	1038	
	NAME:	RED SAND GROUP LLC 15065 N 60TH ST SCOTTSDALE AZ 85254	
2	AMOUNT:	311.25	POSTMARKED: N/A
	TYPE:	CHECK	RECEIVED: 09/01/2016
	CHECK NO:	17432950221	
	NAME:	RED SAND GROUP LLC	

REMARKS

This receipt was generated by the automated BLM Collections and Billing System and is a paper representation of a portion of the official electronic record contained therein.

UNITED STATES
DEPARTMENT OF THE INTERIOR
BUREAU OF LAND MANAGEMENT
**MAINTENANCE FEE PAYMENT FORM FOR
LODE CLAIMS, MILL SITES, AND TUNNEL SITES**

348966
375942
353354
348179

357576 358492 **353193**
390060 358491

Remitter Name: RED SAND GROUP LLC
Mailing Address: 15065 N. 60TH STREET
City, State, Zip: SCOTTSDALE, AZ 85254

Check here if this is a change of address.

RECEIVED
BLM AZ STATE OFFICE
PHOENIX, ARIZONA
AUG 31 A 9:28
FOR COUNTY RECORDER'S USE

No. of claims/sites 39
x \$155 per claim/site
Total due BLM \$ 6045⁰⁰

- The maintenance fee may be paid by cash, check, money order, Bureau of Land Management (BLM) Declining Deposit Account, or credit card (VISA, American Express, Discover, or MasterCard). Payments must be remitted to the BLM State Office where your claim or site is recorded and received on or before September 1. If the payment is mailed, the envelope must be postmarked by a bona fide delivery service on or before September 1 and received at the proper BLM State Office within 15 calendar days after the due date. Payments may also be made by telephone using a credit card. A complete listing of BLM State Offices with their addresses and phone numbers can be found at <http://www.blm.gov>.
- The maintenance fee for the following claim(s)/site(s) applies to the assessment year _____.

CLAIM/SITE NAME	BLM SERIAL NO.
NEW DESERT ROSE SILICA SAND #4	348969 ⁷
NEW DESERT ROSE SILICA SAND #5	348910
NEW DESERT ROSE SILICA SAND #6	348971
CACTUS ROSE #1	375942 ⁷
CACTUS ROSE #2	375943
CACTUS ROSE #3	375944
CACTUS ROSE #4	375945
CACTUS ROSE #5	375946
CACTUS ROSE #6	375947

Use a separate sheet for additional claim/site names, serial numbers, and claimant names and addresses.

RECEIVED
BLM
RSM

May be used with the following forms for listing additional mining claims:
Check One.

- Affidavit of Performance of Annual Work
- Maintenance Fee Payment
- Notice of Intent to Hold Mining Claims
- Notice of Non-Liability for Labor and Materials Furnished

RECEIVED
 PHOENIX, ARIZONA
 2015 AUG 31 A 9:23
 BLM
 Date
 Stamp

LINE NO	AMC NUMBER	CLAIM/SITE NAME	COUNTY RECORDER DATA (if available)	TWP	RNG	SEC
10	353354	The Sharyn #1	2012-0589254	4-S	5-W	10
11	353355	The Sharyn #2	2012-0589255	4-S	5-W	10
12	353356	The Sharyn #3	2012-0589256	4-S	5-W	10
13	353357	The Sharyn #4	2012-0589257	4-S	5-W	10
14	353358	The Sharyn #5	2012-0589258	4-S	5-W	9
15	353359	The Sharyn #6	2012-0589259	4-S	5-W	9
16	353360	The Sharyn #7	2012-0589260	4-S	5-W	9
17	353361	The Sharyn #8	2012-0589261	4-S	5-W	9
18	353362	The Sharyn #9	2012-0589262	4-S	5-W	3&4
19	353363	The Sharyn #10	2012-0589263	4-S	5-W	10
20	348179	Desert Rose Silca Sand #1	2012-0589265	4-S	5-W	3&4
21	353193	Desert Rose Silca	2012-0589264	4-S	5-W	3&4
22	348181	Desert Rose Silca Sand #3	2012-0589266	4-S	5-W	3
23	348182	Desert Rose Silca Sand #4	2012-0589267	4-S	5-W	3
25	348966	New Desert Rose Silca Sand #1	2012-0589242	4-S	5-W	4
25	348967	New Desert Rose Silca Sand #2	2012-0589243	4-S	5-W	4
26	348968	New Desert Rose Silca Sand #3	2012-0589244	4-S	5-W	3

Form: MCF114
 Revised July 2005

This form is available from the Arizona Department of mines & Mineral Resources and may be reproduced.

May be used with the following forms for listing additional mining claims:

Check One.

- Affidavit of Performance of Annual Work
- Maintenance Fee Payment
- Notice of Intent to Hold Mining Claims
- Notice of Non-Liability for Labor and Materials Furnished

BLM
Date
Stamp

PHOENIX, ARIZONA

2015 AUG 31

RECEIVED
BLM AZ STATE OFFICE

LINE NO	AMC NUMBER	CLAIM/SITE NAME	COUNTY RECORDER DATA (if available)	TWP	RNG	SEC
27	358491	Tony B	2012-0589268	4-S	5-W	15
28	358492	George B	2012-0589269	4-S	5-W	15
29	390062	The Wild Goose #1	2012-0589270	4-S	5-W	3
30	390063	The Wild Goose #2	2012-0589271	4-S	5-W	3
31	357576	The Red Mesa #1	2012-0589274	4-S	5-W	10
32	357577	The Red Mesa #2	2012-0589275	4-S	5-W	10
33	357578	The Red Mesa #3	2012-0589276	4-S	5-W	10
34	357579	The Red Mesa #4	2012-0589277	4-S	5-W	10
35	357580	The Red Mesa #5	2012-0589278	4-S	5-W	10
36	357581	The Red Mesa #6	2012-0589279	4-S	5-W	3
37	357582	The Red Mesa #7	2012-0589280	4-S	5-W	3
38	357583	The Red Mesa #8	2012-0589281	4-S	5-W	4
39	357584	The Red Mesa #9	2012-0589282	4-S	5-W	4

Form: MCF114
Revised July 2005

This form is available from the Arizona Department of mines & Mineral Resources and may be reproduced.

United States Department of the Interior
Bureau of Land Management
 LANDS/RECREATION & PLANNING
 ONE N CENTRAL AVE
 PHOENIX, AZ 85004 -2203
 Phone: 602-417-9200

Receipt

No: 3381111

Transaction #: 3479402	
Date of Transaction: 08/31/2015	
CUSTOMER:	
THE RED SAND GROUP 15065 N 60TH ST SCOTTSDALE, AZ 85254-2467 US	

LINE #	QTY	DESCRIPTION	REMARKS	UNIT PRICE	TOTAL
1	1.00	LOCATABLE MINERALS / MINING CLAIMS-NOT NEW-UNADJUD, ONE AUTH NO. ONLY / MINING CLAIM MONEY RECEIVED CASES: AMC348969/\$6045.00	2016 MAINT/39	- n/a -	6045.00
TOTAL:					\$6,045.00

PAYMENT INFORMATION					
1	AMOUNT:	6045.00	POSTMARKED:	N/A	
	TYPE:	CHECK	RECEIVED:	08/31/2015	
	CHECK NO:	1030			
	NAME:	THE RED SAND GROUP 15065 N 60TH ST SCOTTSDALE AZ 85254-2467 US			

REMARKS

This receipt was generated by the automated BLM Collections and Billing System and is a paper representation of a portion of the official electronic record contained therein.

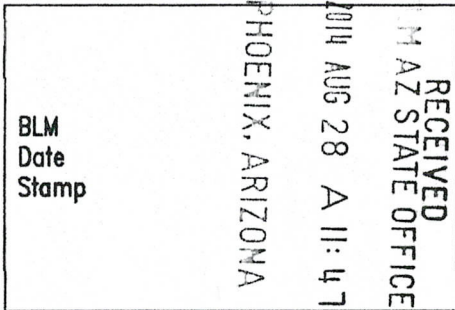
INTERNAL
 SEP 1 2015
 BY: *RMM*

357576 348179
 358491 348966
 358492 353193
 375942 353354
 390060 355706
 395607 357576
 358491

MAINTENANCE FEE PAYMENT

1 of 4

Claimant Name: The Red Sand Group
 Address: 15065 N. 60th Street
 City: Scottsdale State: Az Zip: 85254
 Telephone: (480) 229-2419
 E-MAIL ADDRESS: bdlind@cox.net
 Signature: _____



Check here if this is a change of address.

LINE NO	AMC NUMBER	CLAIM/SITE NAME	COUNTY RECORDER DATA (if available)	TWP	RNG	SEC
1	355706	THE KELLY #1	2012-0589232	4-S	5-W	2
2	355707	THE KELLY #2	2012-0589233	4-S	5-W	2
3	355708	THE KELLY #3	2012-0589234	4-S	5-W	2
4	355709	THE KELLY #4	2012-0589235	4-S	5-W	2
5	355710	THE KELLY #5	2012-0589236	4-S	5-W	2
6	355711	THE KELLY #6	2012-0589237	4-S	5-W	2
7	355712	THE KELLY #7	2012-0589238	4-S	5-W	3
8	355713	THE KELLY #8	2012-0589239	4-S	5-W	3
9	355714	THE KELLY #9	2012-0589240	4-S	5-W	3
10	395607	THE KELLY #10	2012-0589241	4-S	5-W	2

List additional claims on Form MCF114.

Bureau of Land Management
 Arizona State Office
 www.blm.gov/az/


No. of Claims: 49 x \$155 = 7595
 Check No: 1026 Init. SC
 Receipt No.: 3115598
 For BLM Use Only

Form: MCF112
 Revised July 2009

This form is available from the Arizona Department of mines & Mineral Resources and may be reproduced.

10/30

355706-714
 395607



BLM
Date
Stamp

RECEIVED
M AZ STATE OFFICE
2014 AUG 28 A 11:47
PHOENIX, ARIZONA

May be used with the following forms for listing additional mining claims:

Check One.

- Affidavit of Performance of Annual Work.
- Maintenance Fee Payment
- Notice of Intent to Hold Mining Claims
- Notice of Non-Liability for Labor and Materials Furnished

LINE NO	AMC NUMBER	CLAIM/SITE NAME	COUNTY RECORDER DATA (if available)	TWP	RNG	SEC
11	358491	Tony B	2012-0589268	4-S	5-W	15
12	358492	George B	2012-0589269	4-S	5-W	15
13	390062	The Wild Goose #1	2012-0589270	4-S	5-W	3
14	390063	The Wild Goose #2	2012-0589271	4-S	5-W	3
15	357576	The Red Mesa #1	2012-0589274	4-S	5-W	10
16	357577	The Red Mesa #2	2012-0589275	4-S	5-W	10
17	357578	The Red Mesa #3	2012-0589276	4-S	5-W	10
18	357579	The Red Mesa #4	2012-0589277	4-S	5-W	10
19	357580	The Red Mesa #5	2012-0589278	4-S	5-W	10
20	357581	The Red Mesa #6	2012-0589279	4-S	5-W	3
21	357582	The Red Mesa #7	2012-0589280	4-S	5-W	3
22	357583	The Red Mesa #8	2012-0589281	4-S	5-W	4
23	357584	The Red Mesa #9	2012-0589282	4-S	5-W	4

Form: MCF114
Revised July 2005

This form is available from the Arizona Department of mines & Mineral Resources and may be reproduced.

B/se

358491-492
390062-063
357576-384

BLM
Date
Stamp

PHOENIX, ARIZONA
2014 AUG 28 A 11:47

RECEIVED
M AZ STATE OFFICE

May be used with the following forms for listing additional mining claims:

- Check One.
- Affidavit of Performance of Annual Work
 - Maintenance Fee Payment
 - Notice of Intent to Hold Mining Claims
 - Notice of Non-Liability for Labor and Materials Furnished

LINE NO	AMC NUMBER	CLAIM/SITE NAME	COUNTY RECORDER DATA (if available)	TWP	RNG	SEC
24	353354	The Sharyn #1	2012-0589254	4-S	5-W	10
25	353355	The Sharyn #2	2012-0589255	4-S	5-W	10
26	353356	The Sharyn #3	2012-0589256	4-S	5-W	10
27	353357	The Sharyn #4	2012-0589257	4-S	5-W	10
28	353358	The Sharyn #5	2012-0589258	4-S	5-W	9
29	353359	The Sharyn #6	2012-0589259	4-S	5-W	9
30	353360	The Sharyn #7	2012-0589260	4-S	5-W	9
31	353361	The Sharyn #8	2012-0589261	4-S	5-W	9
32	353362	The Sharyn #9	2012-0589262	4-S	5-W	3&4
33	353363	The Sharyn #10	2012-0589263	4-S	5-W	10
34	348179	Desert Rose Silca Sand #1	2012-0589265	4-S	5-W	3&4
35	353193	Desert Rose Silca	2012-0589264	4-S	5-W	3&4
36	348181	Desert Rose Silca Sand #3	2012-0589266	4-S	5-W	3
37	348182	Desert Rose Silca Sand #4	2012-0589267	4-S	5-W	3
38	348966	New Desert Rose Silca Sand #1	2012-0589242	4-S	5-W	4
39	348967	New Desert Rose Silca Sand #2	2012-0589243	4-S	5-W	4
40	348968	New Desert Rose Silca Sand #3	2012-0589244	4-S	5-W	3

Form: MCF114
Revised July 2005

This form is available from the Arizona Department of mines & Mineral Resources and may be reproduced

17/68

353354-363
348179
348181-182
353193
348966-968

SUPPLEMENTAL ATTACHMENT

May be used with the following forms for listing additional mining claims:

Check One.

- Affidavit of Performance of Annual Work
- Maintenance Fee Payment
- Notice of Intent to Hold Mining Claims
- Notice of Non-Liability for Labor and Materials Furnished

BLM
Date
Stamp

2014 AUG 28 AM 11:47
PHOENIX, ARIZONA

RECEIVED
M AZ STATE OFFICE

LINE NO	AMC NUMBER	CLAIM/SITE NAME	COUNTY RECORDER DATA (if available)	TWP	RNG	SEC
41	348969	New Desert Rose Silca Sand #4	2012-0589245	4-S	5-W	3
42	348970	New Desert Rose Silca Sand #5	2012-0589246	4-S	5-W	3
43	348971	New Desert Rose Silca Sand #6	2012-0589247	4-S	5-W	3
44	375942	Cactus Rose #1	2012-0589248	4-S	5-W	3/4
45	375943	Cactus Rose #2	2012-0589249	4-S	5-W	4
46	375944	Cactus Rose #3	2012-0589250	4-S	5-W	3
47	375945	Cactus Rose #4	2012-0589251	4-S	5-W	3
48	375946	Cactus Rose #5	2012-0589252	4-S	5-W	3
49	375947	Cactus Rose #6	2012-0589253	4-S	5-W	10

Form: MCF114
Revised July 2005

This form is available from the Arizona Department of mines & Mineral Resources and may be reproduced

a/c

348969-971
375942-947

United States Department of the Interior
Bureau of Land Management
 LANDS/RECREATION & PLANNING
 ONE N CENTRAL AVE
 PHOENIX, AZ 85004 -2203
 Phone: 602-417-9200

Receipt

No: 3115598

Transaction #: 3207340	
Date of Transaction: 08/28/2014	
CUSTOMER:	
THE RED SAND GROUP 15065 N 60TH ST SCOTTSDALE, AZ 85254-2467 US	

LINE #	QTY	DESCRIPTION	REMARKS	UNIT PRICE	TOTAL
1	1.00	LOCATABLE MINERALS / MINING CLAIMS- NOT NEW-UNADJUD, ONE AUTH NO. ONLY / MINING CLAIM MONEY RECEIVED CASES: AMC355706/\$7595.00	MAINT (49) 2015	- n/a -	7595.00
TOTAL:					\$7,595.00

PAYMENT INFORMATION			
1	AMOUNT:	7595.00	POSTMARKED: N/A
	TYPE:	CHECK	RECEIVED: 08/28/2014
	CHECK NO:	1026	
	NAME:	THE RED SAND GROUP 15065 N 60TH ST SCOTTSDALE AZ 85254-2467 US	

REMARKS

This receipt was generated by the automated BLM Collections and Billing System and is a paper representation of a portion of the official electronic record contained therein.

AMC 355706
 AMC 358492
 AMC 357576
 AMC 390060
 AMC 353354
 AMC 353199
 AMC 348966
 AMC 375942

MAINTENANCE FEE PAYMENT

1 of 4

Claimant Name: The Red Sand Group
 Address: 15065 N. 60th Street
 City: Scottsdale State: Az Zip: 85254
 Telephone: (480) 229-2419
 E-MAIL ADDRESS: bdlind@cox.net
 Signature: _____

RECEIVED
 BLM AZ STATE OFFICE
 2013 AUG 29 A 9:11
 PHOENIX, ARIZONA
 BLM Date Stamp

Check here if this is a change of address.

LINE NO	AMC NUMBER	CLAIM/SITE NAME	COUNTY RECORDER DATA (if available)	TWP	RNG	SEC
1	355706	THE KELLY #1	2012-0589232	4-S	5-W	2
2	355707	THE KELLY #2	2012-0589233	4-S	5-W	2
3	355708	THE KELLY #3	2012-0589234	4-S	5-W	2
4	355709	THE KELLY #4	2012-0589235	4-S	5-W	2
5	355710	THE KELLY #5	2012-0589236	4-S	5-W	2
6	355711	THE KELLY #6	2012-0589237	4-S	5-W	2
7	355712	THE KELLY #7	2012-0589238	4-S	5-W	3
8	355713	THE KELLY #8	2012-0589239	4-S	5-W	3
9	355714	THE KELLY #9	2012-0589240	4-S	5-W	3
10	395607	THE KELLY #10	2012-0589241	4-S	5-W	2

List additional claims on Form MCF114.

Bureau of Land Management
 Arizona State Office
 www.blm.gov/az/

No. of Claims: 51 x \$140 = 7140
 Check No: 1013 Init. SC
 Receipt No.: 2868411
 For BLM Use Only

Form: MCF112
 Revised July 2009

This form is available from the Arizona Department of mines & Mineral Resources and may be reproduced.

ENTERED
 SEP 06 2013
 BY: TS

ke

SUPPLEMENTAL ATTACHMENT

May be used with the following forms for listing additional mining claims:

Check One.

- Affidavit of Performance of Annual Work
- Maintenance Fee Payment
- Notice of Intent to Hold Mining Claims
- Notice of Non-Liability for Labor and Materials Furnished

BLM
Date
Stamp

PHOENIX, ARIZONA
2013 AUG 29 A 9:15

RECEIVED
BLM AZ STATE OFFICE

LINE NO	AMC NUMBER	CLAIM/SITE NAME	COUNTY RECORDER DATA (if available)	TWP	RNG	SEC
11	358491	Tony B	2012-0589268	4-S	5-W	15
12	358492	George B	2012-0589269	4-S	5-W	15
13	390062	The Wild Goose #1	2012-0589270	4-S	5-W	3
14	390063	The Wild Goose #2	2012-0589271	4-S	5-W	3
15	390060	The Viking #1	2012-0589272	4-S	5-W	4
16	390061	The Viking #2	2012-0589273	4-S	5-W	4
17	357576	The Red Mesa #1	2012-0589274	4-S	5-W	10
18	357577	The Red Mesa #2	2012-0589275	4-S	5-W	10
19	357578	The Red Mesa #3	2012-0589276	4-S	5-W	10
20	357579	The Red Mesa #4	2012-0589277	4-S	5-W	10
21	357580	The Red Mesa #5	2012-0589278	4-S	5-W	10
22	357581	The Red Mesa #6	2012-0589279	4-S	5-W	3
23	357582	The Red Mesa #7	2012-0589280	4-S	5-W	3
24	357583	The Red Mesa #8	2012-0589281	4-S	5-W	4
25	357584	The Red Mesa #9	2012-0589282	4-S	5-W	4

Form: MCF114
Revised July 2005

This form is available from the Arizona Department of mines & Mineral Resources and may be reproduced.

7/10

SUPPLEMENTAL ATTACHMENT

May be used with the following forms for listing additional mining claims:

Check One.

- Affidavit of Performance of Annual Work
- Maintenance Fee Payment
- Notice of Intent to Hold Mining Claims
- Notice of Non-Liability for Labor and Materials Furnished

BLM
Date
Stamp

RECEIVED
 BLM AZ STATE OFFICE
 2013 AUG 29 A 9:15
 PHOENIX, ARIZONA

LINE NO	AMC NUMBER	CLAIM/SITE NAME	COUNTY RECORDER DATA (if available)	TWP	RNG	SEC
26	353354	The Sharyn #1	2012-0589254	4-S	5-W	10
27	353355	The Sharyn #2	2012-0589255	4-S	5-W	10
28	353356	The Sharyn #3	2012-0589256	4-S	5-W	10
29	353357	The Sharyn #4	2012-0589257	4-S	5-W	10
30	353358	The Sharyn #5	2012-0589258	4-S	5-W	9
31	353359	The Sharyn #6	2012-0589259	4-S	5-W	9
32	353360	The Sharyn #7	2012-0589260	4-S	5-W	9
33	353361	The Sharyn #8	2012-0589261	4-S	5-W	9
34	353362	The Sharyn #9	2012-0589262	4-S	5-W	3&4
35	353363	The Sharyn #10	2012-0589263	4-S	5-W	10
36	353193	Desert Rose Silca	2012-0589264	4-S	5-W	3&4
37	348179	Desert Rose Silca Sand #1	2012-0589265	4-S	5-W	3&4
38	348181	Desert Rose Silca Sand #3	2012-0589266	4-S	5-W	3
39	348182	Desert Rose Silca Sand #4	2012-0589267	4-S	5-W	3
40	348966	New Desert Rose Silca Sand #1	2012-0589242	4-S	5-W	4
41	348967	New Desert Rose Silca Sand #2	2012-0589243	4-S	5-W	4
42	348968	New Desert Rose Silca Sand #3	2012-0589244	4-S	5-W	3

Form: MCF114
Revised July 2005

This form is available from the Arizona Department of mines & Mineral Resources and may be reproduced.

17/1/05

SUPPLEMENTAL ATTACHMENT

May be used with the following forms for listing additional mining claims:
Check One.

- Affidavit of Performance of Annual Work
- Maintenance Fee Payment
- Notice of Intent to Hold Mining Claims
- Notice of Non-Liability for Labor and Materials Furnished

BLM
Date
Stamp

RECEIVED
BLM-AZ-STATE OFFICE
2013 AUG 29 A 9:15
PHOENIX, ARIZONA

LINE NO	AMC NUMBER	CLAIM/SITE NAME	COUNTY RECORDER DATA (if available)	TWP	RNG	SEC
43	348969	New Desert Rose Silca Sand #4	2012-0589245	4-S	5-W	3
44	348970	New Desert Rose Silca Sand #5	2012-0589246	4-S	5-W	3
45	348971	New Desert Rose Silca Sand #6	2012-0589247	4-S	5-W	3
46	375942	Cactus Rose #1	2012-0589248	4-S	5-W	3/4
47	375943	Cactus Rose #2	2012-0589249	4-S	5-W	4
48	375944	Cactus Rose #3	2012-0589250	4-S	5-W	3
49	375945	Cactus Rose #4	2012-0589251	4-S	5-W	3
50	375946	Cactus Rose #5	2012-0589252	4-S	5-W	3
51	375947	Cactus Rose #6	2012-0589253	4-S	5-W	10

Form: MCF114
Revised July 2005

This form is available from the Arizona Department of mines & Mineral Resources and may be reproduced.

9/15

United States Department of the Interior
Bureau of Land Management
 LANDS/RECREATION & PLANNING
 ONE N CENTRAL AVE
 PHOENIX, AZ 85004 -2203
 Phone: 602-417-9200

Receipt

No: 2868411

Transaction #: 2954368	
Date of Transaction: 08/29/2013	
CUSTOMER:	
THE RED SAND GROUP 15065 N 60TH ST SCOTTSDALE, AZ 85254-2467 US	

LINE #	QTY	DESCRIPTION	REMARKS	UNIT PRICE	TOTAL
1	1.00	LOCATABLE MINERALS / MINING CLAIMS- NOT NEW-UNADJUD, ONE AUTH NO. ONLY / MINING CLAIM MONEY RECEIVED CASES: AMC355706/\$7140.00	MAINT (51) 2014	- n/a -	7140.00
TOTAL:					\$7,140.00

PAYMENT INFORMATION			
1	AMOUNT:	7140.00	POSTMARKED: N/A
	TYPE:	CHECK	RECEIVED: 08/29/2013
	CHECK NO:	1013	
	NAME:	RED SAND GROUP LLC 15065 N 60TH ST SCOTTSDALE AZ 85254-2467 US	

REMARKS

This receipt was generated by the automated BLM Collections and Billing System and is a paper representation of a portion of the official electronic record contained therein.

390060
 357576
 355706
 348179
 348966
 353193
 353354
 375942

MAINTENANCE FEE PAYMENT

1 of 4

Claimant Name: The Red Sand Group
 Address: 15065 N. 60th Street
 City: Scottsdale State: Az Zip: 85254
 Telephone: (480) 229-2419
 E-MAIL ADDRESS: bdlind@cox.net
 Signature: _____

RECEIVED
 BLM AZ STATE OFFICE
 2012 AUG 28 A 9:50
 PHOENIX, ARIZONA
 BLM Date Stamp

Check here if this is a change of address.

LINE NO	AMC NUMBER	CLAIM/SITE NAME	COUNTY RECORDER DATA (if available)	TWP	RNG	SEC
1	355706	THE KELLY #1	2012-0589232	4-S	5-W	2
2	355707	THE KELLY #2	2012-0589233	4-S	5-W	2
3	355708	THE KELLY #3	2012-0589234	4-S	5-W	2
4	355709	THE KELLY #4	2012-0589235	4-S	5-W	2
5	355710	THE KELLY #5	2012-0589236	4-S	5-W	2
6	355711	THE KELLY #6	2012-0589237	4-S	5-W	2
7	355712	THE KELLY #7	2012-0589238	4-S	5-W	3
8	355713	THE KELLY #8	2012-0589239	4-S	5-W	3
9	355714	THE KELLY #9	2012-0589240	4-S	5-W	3
10	395607	THE KELLY #10	2012-0589241	4-S	5-W	2

List additional claims on Form MCF114.

Bureau of Land Management
 Arizona State Office
 www.blm.gov/az/

No. of Claims: 51 x \$140 = 7140.
 Check No: CASH (checks) dit. 50
 Receipt No.: 2642260
 For BLM Use Only

Form: MCF112
 Revised July 2009

This form is available from the Arizona Department of mines & Mineral Resources and may be reproduced.

check #1 = 0008143335 *
 #2 = 1124 *
 #3 = 0008143326 *
 #4 = 2046 *
 #5 =

ENTERED IN COMPUTER
 RE 9-10-12

10/12

SUPPLEMENTAL ATTACHMENT

May be used with the following forms for listing additional mining claims:

Check One.

- Affidavit of Performance of Annual Work
- Maintenance Fee Payment
- Notice of Intent to Hold Mining Claims
- Notice of Non-Liability for Labor and Materials Furnished

BLM
Date
Stamp

PHOENIX, ARIZONA

2012 AUG 28 A 9:56

RECEIVED
BLM AZ STATE OFFICE

LINE NO	AMC NUMBER	CLAIM/SITE NAME	COUNTY RECORDER DATA (if available)	TWP	RNG	SEC
11	358491	Tony B	2012-0589268	4-S	5-W	15
12	358492	George B	2012-0589269	4-S	5-W	15
✓ 13	390062	The Wild Goose #1	2012-0589270	4-S	5-W	3
✓ 14	390063	The Wild Goose #2	2012-0589271	4-S	5-W	3
✓ 15	390060	The Viking #1	2012-0589272	4-S	5-W	4
✓ 16	390061	The Viking #2	2012-0589273	4-S	5-W	4
✓ 17	357576	The Red Mesa #1	2012-0589274	4-S	5-W	10
✓ 18	357577	The Red Mesa #2	2012-0589275	4-S	5-W	10
✓ 19	357578	The Red Mesa #3	2012-0589276	4-S	5-W	10
✓ 20	357579	The Red Mesa #4	2012-0589277	4-S	5-W	10
✓ 21	357580	The Red Mesa #5	2012-0589278	4-S	5-W	10
✓ 22	357581	The Red Mesa #6	2012-0589279	4-S	5-W	3
✓ 23	357582	The Red Mesa #7	2012-0589280	4-S	5-W	3
✓ 24	357583	The Red Mesa #8	2012-0589281	4-S	5-W	4
✓ 25	357584	The Red Mesa #9	2012-0589282	4-S	5-W	4

Form: MCF114
Revised July 2005

This form is available from the Arizona Department of mines & Mineral Resources and may be reproduced.

151

SUPPLEMENTAL ATTACHMENT

May be used with the following forms for listing additional mining claims:

Check One.

- Affidavit of Performance of Annual Work
- Maintenance Fee Payment
- Notice of Intent to Hold Mining Claims
- Notice of Non-Liability for Labor and Materials Furnished

BLM
Date
Stamp

PHOENIX, ARIZONA

2012 AUG 28 A 9 50

RECEIVED
BLM AZ STATE OFFICE

LINE NO	AMC NUMBER	CLAIM/SITE NAME	COUNTY RECORDER DATA (if available)	TWP	RNG	SEC
✓ 26	353354	The Sharyn #1	2012-0589254	4-S	5-W	10
✓ 27	353355	The Sharyn #2	2012-0589255	4-S	5-W	10
✓ 28	353356	The Sharyn #3	2012-0589256	4-S	5-W	10
✓ 29	353357	The Sharyn #4	2012-0589257	4-S	5-W	10
✓ 30	353358	The Sharyn #5	2012-0589258	4-S	5-W	9
✓ 31	353359	The Sharyn #6	2012-0589259	4-S	5-W	9
✓ 32	353360	The Sharyn #7	2012-0589260	4-S	5-W	9
✓ 33	353361	The Sharyn #8	2012-0589261	4-S	5-W	9
✓ 34	353362	The Sharyn #9	2012-0589262	4-S	5-W	3&4
✓ 35	353363	The Sharyn #10	2012-0589263	4-S	5-W	10
✓ 36	353193	Desert Rose Silca	2012-0589264	4-S	5-W	3&4
✓ 37	348179	Desert Rose Silca Sand #1	2012-0589265	4-S	5-W	3&4
✓ 38	348181	Desert Rose Silca Sand #3	2012-0589266	4-S	5-W	3
✓ 39	348182	Desert Rose Silca Sand #4	2012-0589267	4-S	5-W	3
40	348966	New Desert Rose Silca Sand #1	2012-0589242	4-S	5-W	4
41	348967	New Desert Rose Silca Sand #2	2012-0589243	4-S	5-W	4
42	348968	New Desert Rose Silca Sand #3	2012-0589244	4-S	5-W	3

Form: MCF114
Revised July 2005

This form is available from the Arizona Department of mines & Mineral Resources and may be reproduced.

17/gc

May be used with the following forms for listing additional mining claims:

Check One.

- Affidavit of Performance of Annual Work
- Maintenance Fee Payment
- Notice of Intent to Hold Mining Claims
- Notice of Non-Liability for Labor and Materials Furnished

BLM
Date
Stamp

PHOENIX, ARIZONA
2012 AUG 28 A 9:50
RNG 50

RECEIVED
BLM AZ STATE OFFICE

LINE NO	AMC NUMBER	CLAIM/SITE NAME	COUNTY RECORDER DATA (if available)	TWP	RNG	SEC
43	348969	New Desert Rose Silca Sand #4	2012-0589245	4-S	5-W	3
44	348970	New Desert Rose Silca Sand #5	2012-0589246	4-S	5-W	3
45	348971	New Desert Rose Silca Sand #6	2012-0589247	4-S	5-W	3
46	375942	Cactus Rose #1	2012-0589248	4-S	5-W	3/4
47	375943	Cactus Rose #2	2012-0589249	4-S	5-W	4
48	375944	Cactus Rose #3	2012-0589250	4-S	5-W	3
49	375945	Cactus Rose #4	2012-0589251	4-S	5-W	3
50	375946	Cactus Rose #5	2012-0589252	4-S	5-W	3
51	375947	Cactus Rose #6	2012-0589253	4-S	5-W	10

Form: MCF114
Revised July 2005

This form is available from the Arizona Department of mines & Mineral Resources and may be reproduced.

9/5

United States Department of the Interior
 Bureau of Land Management
 LANDS/RECREATION & PLANNING
 ONE N CENTRAL AVE
 PHOENIX, AZ 85004 -2203
 Phone: 602-417-9200

Receipt

No: 2642260

Transaction #: 2722945	
Date of Transaction: 08/28/2012	
CUSTOMER:	
THE RED SAND GROUP 15065 N 60TH ST SCOTTSDALE, AZ 85254-2467 US	

LINE #	QTY	DESCRIPTION	REMARKS	UNIT PRICE	TOTAL
1	1.00	LOCATABLE MINERALS / MINING CLAIMS-NOT NEW-UNADJUD, ONE AUTH NO. ONLY / MINING CLAIM MONEY RECEIVED CASES: AMC355706/\$7140.00	MAINT (51) 2013	- n/a -	7140.00
TOTAL:					\$7,140.00

PAYMENT INFORMATION			
1	AMOUNT:	3080.00	POSTMARKED: N/A
	TYPE:	CASH	RECEIVED: 08/28/2012
	NAME:	THE RED SAND GROUP 15065 N 60TH ST SCOTTSDALE AZ 85254-2467 US	
2	AMOUNT:	999.99	POSTMARKED: N/A
	TYPE:	CHECK	RECEIVED: 08/28/2012
	CHECK NO:	0008143326	
	NAME:	STEWART, GLEN	
3	AMOUNT:	190.01	POSTMARKED: N/A
	TYPE:	CHECK	RECEIVED: 08/28/2012
	CHECK NO:	0008143335	
	NAME:	STEWART, GLEN	
4	AMOUNT:	590.00	POSTMARKED: N/A
	TYPE:	CHECK	RECEIVED: 08/28/2012
	CHECK NO:	1124	
	NAME:	DAVIS, HENRY	
5	AMOUNT:	2280.00	POSTMARKED: N/A
	TYPE:	CHECK	RECEIVED: 08/28/2012

CHECK NO:	2046
NAME:	LINDSAY, BRIAN

REMARKS

This receipt was generated by the automated BLM Collections and Billing System and is a paper representation of a portion of the official electronic record contained therein.

United States Department of the Interior
Bureau of Land Management
 LANDS/RECREATION & PLANNING
 ONE N CENTRAL AVE
 PHOENIX, AZ 85004 -2203
 Phone: 602-417-9200

Receipt

No: 2603771

Transaction #: 2683821	
Date of Transaction: 07/06/2012	
CUSTOMER:	
THE RED SAND GROUP 15065 N 60TH ST SCOTTSDALE, AZ 85254-2467 US	

LINE #	QTY	DESCRIPTION	REMARKS	UNIT PRICE	TOTAL
1	1.00	LOCATABLE MINERALS / MINING CLAIMS-NOT NEW-UNADJUD, ONE AUTH NO. ONLY / MINING CLAIM MONEY RECEIVED CASES: AMC355706/\$510.00	AMEND (51)	- n/a -	510.00
TOTAL:					\$510.00

PAYMENT INFORMATION					
1	AMOUNT:	510.00	POSTMARKED:	N/A	
	TYPE:	CASH	RECEIVED:	07/06/2012	
	NAME:	THE RED SAND GROUP 15065 N 60TH ST SCOTTSDALE AZ 85254-2467 US			

REMARKS

This receipt was generated by the automated BLM Collections and Billing System and is a paper representation of a portion of the official electronic record contained therein.

AMC 353193

AMC 406411
AMC 407110

AMC 357576
AMC 358492
AMC 375942
AMC 390060
AMC 395607

AMC 348179
AMC 348966
AMC 353354
AMC 353193
AMC 355706

MAINTENANCE FEE PAYMENT

1 of 4

Claimant Name: The Red Sand Group
Address: 15065 N. 60th Street
City: Scottsdale State: Az Zip: 85254
Telephone: (480) 229-2419
E-MAIL ADDRESS: bdlind@cox.net
Signature: _____

RECEIVED
BLM STATE OFFICE
PHOENIX, ARIZONA
2011 AUG 24 A 11:00
BLM
Date
Stamp

Check here if this is a change of address.

LINE NO	AMC NUMBER	CLAIM/SITE NAME	COUNTY RECORDER DATA (if available)	TWP	RNG	SEC
1	355706	THE KELLY #1		4-S	5-W	2
2	355707	THE KELLY #2		4-S	5-W	2
3	355708	THE KELLY #3		4-S	5-W	2
4	355709	THE KELLY #4		4-S	5-W	2
5	355710	THE KELLY #5		4-S	5-W	2
6	355711	THE KELLY #6		4-S	5-W	2
7	355712	THE KELLY #7		4-S	5-W	3
8	355713	THE KELLY #8		4-S	5-W	3
✓ 9	355714	THE KELLY #9		4-S	5-W	3
✓ 10	395607	THE KELLY #10		4-S	5-W	2

10/SC

List additional claims on Form MCF114.

Bureau of Land Management
Arizona State Office
www.blm.gov/az/

No. of Claims: 54 x \$140 = 7560
Check No: #1 = 1901 Init. SC
Receipt No.: 2413880
For BLM Use Only

check no #2 1037
check no #3 1091

Form: MCF112
Revised July 2009

This form is available from the Arizona Department of mines & Mineral Resources and may be reproduced.

SEP 6 2011
Cm

check no #4 212
check no #5 2789

SUPPLEMENTAL ATTACHMENT

RECEIVED
 PHOENIX, ARIZONA
 2011 AUG 24 A 11:00
 BLM
 Date
 Stamp

May be used with the following forms for listing additional mining claims:

Check One.

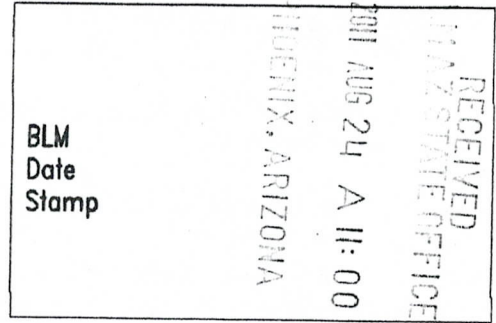
- Affidavit of Performance of Annual Work
- Maintenance Fee Payment
- Notice of Intent to Hold Mining Claims
- Notice of Non-Liability for Labor and Materials Furnished

LINE NO	AMC NUMBER	CLAIM/SITE NAME	COUNTY RECORDER DATA (if available)	TWP	RNG	SEC
43	348969	New Desert Rose Silca Sand #4		4-S	5-W	3
44	348970	New Desert Rose Silca Sand #5		4-S	5-W	3
✓ 45	348971	New Desert Rose Silca Sand #6		4-S	5-W	3
46	375942	Cactus Rose #1		4-S	5-W	3/4
47	375943	Cactus Rose #2		4-S	5-W	4
48	375944	Cactus Rose #3		4-S	5-W	3
49	375945	Cactus Rose #4		4-S	5-W	3
50	375946	Cactus Rose #5		4-S	5-W	3
✓ 51	375947	Cactus Rose #6		4-S	5-W	10
✓ 52	406411	Early Bird #1 (PL)		4-S	5-W	3&4
53	407110	Early Bird #2 (PL)		4-S	5-W	3
✓ 54	407111	Early Bird #3 (PL)		4-S	5-W	3

Form: MCF114
 Revised July 2005

12/10

SUPPLEMENTAL ATTACHMENT



May be used with the following forms for listing additional mining claims:

Check One.

- Affidavit of Performance of Annual Work
- Maintenance Fee Payment
- Notice of Intent to Hold Mining Claims
- Notice of Non-Liability for Labor and Materials Furnished

LINE NO	AMC NUMBER	CLAIM/SITE NAME	COUNTY RECORDER DATA (if available)	TWP	RNG	SEC
26	353354	The Sharyn #1		4-S	5-W	10
27	353355	The Sharyn #2		4-S	5-W	10
28	353356	The Sharyn #3		4-S	5-W	10
29	353357	The Sharyn #4		4-S	5-W	10
30	353358	The Sharyn #5		4-S	5-W	9
31	353359	The Sharyn #6		4-S	5-W	9
32	353360	The Sharyn #7		4-S	5-W	9
33	353361	The Sharyn #8		4-S	5-W	9
34	353362	The Sharyn #9		4-S	5-W	3&4
✓ 35	353363	The Sharyn #10		4-S	5-W	10
✓ 36	348179	Desert Rose Silca Sand #1		4-S	5-W	3&4
✓ 37	353193	Desert Rose Silca		4-S	5-W	3&4
38	348181	Desert Rose Silca Sand #3		4-S	5-W	3
✓ 39	348182	Desert Rose Silca Sand #4		4-S	5-W	3
40	348966	New Desert Rose Silca Sand #1		4-S	5-W	4
41	348967	New Desert Rose Silca Sand #2		4-S	5-W	4
✓ 42	348968	New Desert Rose Silca Sand #3		4-S	5-W	3

Form: MCF114
Revised July 2005

This form is available from the Arizona Department of mines & Mineral Resources and may be reproduced.

17/50


SUPPLEMENTAL ATTACHMENT

May be used with the following forms for listing additional mining claims:

Check One.

- Affidavit of Performance of Annual Work
- Maintenance Fee Payment
- Notice of Intent to Hold Mining Claims
- Notice of Non-Liability for Labor and Materials Furnished

BLM
Date
Stamp



LINE NO	AMC NUMBER	CLAIM/SITE NAME	COUNTY RECORDER DATA (if available)	TWP	RNG	SEC
11	358491	Tony B		4-S	5-W	15
✓ 12	358492	George B		4-S	5-W	15
13	390062	The Wild Goose #1		4-S	5-W	3
✓ 14	390063	The Wild Goose #2		4-S	5-W	3
15	390060	The Viking #1		4-S	5-W	4
✓ 16	390061	The Viking #2		4-S	5-W	4
17	357576	The Red Mesa #1		4-S	5-W	10
18	357577	The Red Mesa #2		4-S	5-W	10
19	357578	The Red Mesa #3		4-S	5-W	10
20	357579	The Red Mesa #4		4-S	5-W	10
21	357580	The Red Mesa #5		4-S	5-W	10
22	357581	The Red Mesa #6		4-S	5-W	3
23	357582	The Red Mesa #7		4-S	5-W	3
24	357583	The Red Mesa #8		4-S	5-W	4
✓ 25	357584	The Red Mesa #9		4-S	5-W	4

Form: MCF114
Revised July 2005

15/2

This form is available from the Arizona Department of mines & Mineral Resources and may be reproduced.

United States Department of the Interior
Bureau of Land Management
 LANDS/RECREATION & PLANNING
 ONE N CENTRAL AVE
 PHOENIX, AZ 85004 -2203
 Phone: 602-417-9200

Receipt

No: 2413880

Transaction #: 2489234	
Date of Transaction: 08/24/2011	
CUSTOMER:	
THE RED SAND GROUP 15065 N 60TH ST SCOTTSDALE, AZ 85254-2467 US	

LINE #	QTY	DESCRIPTION	REMARKS	UNIT PRICE	TOTAL
1	1.00	LOCATABLE MINERALS / MINING CLAIMS-NOT NEW-UNADJUD, ONE AUTH NO. ONLY / MINING CLAIM MONEY RECEIVED CASES: AMC348969/\$7560.00	MAINT (54) 2012	- n/a -	7560.00
TOTAL:					\$7,560.00

PAYMENT INFORMATION					
1	AMOUNT:	1060.00	POSTMARKED:	N/A	
	TYPE:	CHECK	RECEIVED:	08/24/2011	
	CHECK NO:	1037			
	NAME:	STEWART, FAY			
2	AMOUNT:	1060.00	POSTMARKED:	N/A	
	TYPE:	CHECK	RECEIVED:	08/24/2011	
	CHECK NO:	1091			
	NAME:	BOLDUC, GEORGE			
3	AMOUNT:	1200.00	POSTMARKED:	N/A	
	TYPE:	CHECK	RECEIVED:	08/24/2011	
	CHECK NO:	1901			
	NAME:	LINDSAY, BRIAN			
4	AMOUNT:	3180.00	POSTMARKED:	N/A	
	TYPE:	CHECK	RECEIVED:	08/24/2011	
	CHECK NO:	212			
	NAME:	GUIER, KELLEEN			
5	AMOUNT:	1060.00	POSTMARKED:	N/A	
	TYPE:	CHECK	RECEIVED:	08/24/2011	
	CHECK NO:	2789			

NAME: BRANAMAN, HARRIS

REMARKS

This receipt was generated by the automated BLM Collections and Billing System and is a paper representation of a portion of the official electronic record contained therein.

AMC 355706

395607

348179

358491

348966

358492

353193

390060

375942

357576

353354

MAINTENANCE FEE PAYMENT

Claimant Name: THE RED SAND GROUP

Address: 15065 N. 60th St.

City: SCOTTSDALE State: AZ Zip: 85254

Telephone: (480) 229-2419

E-mail address: BDLIND@COX.NET

Signature: Brian D. Lindsay

Check here if this is a change of address.

BLM Date Stamp	RECEIVED BLM ARIZONA STATE OFFICE 2010 AUG 27 A 9:51 PHOENIX, ARIZONA
----------------------	---

LINE NO.	AMC NUMBER	CLAIM/SITE NAME	COUNTY RECORDER DATA (if available)	TWP	RNG	SEC
1	355706	THE KELLY #1		4S	5W	2
2	355707	THE KELLY #2		4S	5W	2
3	355708	THE KELLY #3		4S	5W	2
4	355709	THE KELLY #4		4S	5W	2
5	355710	THE KELLY #5		4S	5W	2
6	355711	THE KELLY #6		4S	5W	2
7	355712	THE KELLY #7		4S	5W	3
8	355713	THE KELLY #8		4S	5W	3
9	355714	THE KELLY #9		4S	5W	3
10	395607	THE KELLY #10		4S	5W	2

List additional claims on Form MCF114.

Bureau of Land Management
Arizona State Office
www.blm.gov/az/

No. of Claims: <u>51</u> x \$140 = <u>7140.00</u>
Check No: <u>5 CKS + CASH</u> Init. <u>BLM</u>
Receipt No.: <u>2202196</u>
For BLM Use Only

Form: MCF112
Revised July 2009

This form is available from the Arizona Department of Mines and Mineral Resources and may be reproduced.

ENTERED INTO COMPUTER

SEP 19 2010

M

SUPPLEMENTAL ATTACHMENT

May be used with the following forms for listing additional mining claims:

Check One.

- Affidavit of Performance of Annual Work
- Maintenance Fee Payment
- Notice of Intent to Hold Mining Claims
- Notice of Non-Liability for Labor and Materials Furnished

BLM Date Stamp	2010 AUG 27 A 9:5 PHOENIX, ARIZONA	RECEIVED ARIZONA STATE OFFICE
----------------------	---------------------------------------	----------------------------------

LINE NO.	AMC NUMBER	CLAIM/SITE NAME	COUNTY RECORDER DATA (If available)	TWP	RNG	SEC
11	358491	TOLLY B		4S	5W	15
12	358492	GEORGE B		4S	5W	15
13	390062	THE WILD GOOSE #1		4S	5W	3
14	390063	THE WILD GOOSE #2		4S	5W	3
15	390060	THE VIKING # 1		4S	5W	4
16	390061	THE VIKING #2		4S	5W	4
17	357576	THE RED MESA #1		4S	5W	10
18	357577	THE RED MESA #2		4S	5W	10
19	357578	THE RED MESA #3		4S	5W	10
20	357579	THE RED MESA #4		4S	5W	10
21	357580	THE RED MESA #5		4S	5W	10
22	357581	THE RED MESA #6		4S	5W	3
23	357582	THE RED MESA #7		4S	5W	3
24	357583	THE RED MESA #8		4S	5W	4
25	357584	THE RED MESA #9		4S	5W	4

Form MCF114
Revised June 2005

This form is available from the Arizona Department of Mines & Mineral Resources and may be reproduced.

SUPPLEMENTAL ATTACHMENT

May be used with the following forms for listing additional mining claims:

Check One.

- Affidavit of Performance of Annual Work
- Maintenance Fee Payment
- Notice of Intent to Hold Mining Claims
- Notice of Non-Liability for Labor and Materials Furnished

RECEIVED
MINE STATE OFFICE
PHOENIX, ARIZONA
200 AUG 27 A 9:51

BLM
Date
Stamp

LINE NO.	AMC NUMBER	CLAIM/SITE NAME	COUNTY RECORDER DATA (If available)	TWP	RNG	SEC
26	353354	THE SHARYN #1		4S	5W	10
27	353355	THE SHARYN #2		4S	5W	10
28	353356	THE SHARYN #3		4S	5W	10
29	353357	THE SHARYN #4		4S	5W	10
30	353358	THE SHARYN #5		4S	5W	9
31	353359	THE SHARYN #6		4S	5W	9
32	353360	THE SHARYN #7		4S	5W	9
33	353361	THE SHARYN #8		4S	5W	9
34	353362	THE SHARYN #9		4S	5W	9
35	353363	THE SHARYN #10		4S	5W	10
36	348179	THE DESERT ROSE #1		4S	5W	4
37	348181	THE DESERT ROSE #2		4S	5W	4
38	348182	THE DESERT ROSE #3		4S	5W	3
39	353193	THE DESERT ROSE #4		4S	5W	3
40	348966	NEW DESERT ROSE #1		4S	5W	4
41	348967	NEW DESERT ROSE #2		4S	5W	4
42	348968	NEW DESERT ROSE #3		4S	5W	3

Form MCF114
Revised June 2005

This form is available from the Arizona Department of Mines & Mineral Resources and may be reproduced.

SUPPLEMENTAL ATTACHMENT

May be used with the following forms for listing additional mining claims:

Check One.

- Affidavit of Performance of Annual Work
- Maintenance Fee Payment
- Notice of Intent to Hold Mining Claims
- Notice of Non-Liability for Labor and Materials Furnished

BLM
Date
Stamp

PHOENIX, ARIZONA

2010 AUG 27 A 9 51

RECEIVED
MINERAL STATE OFFICE

LINE NO.	AMC NUMBER	CLAIM/SITE NAME	COUNTY RECORDER DATA (if available)	TWP	RNG	SEC
43	348969	NEW DESERT ROSE #4		4S	5W	3
44	348970	NEW DESERT ROSE #5		4S	5W	3
45	348971	NEW DESERT ROSE #6		4S	5W	3
46	375942	CACTUS ROSE #1		4S	5W	3/4
47	375943	CACTUS ROSE #2		4S	5W	4
48	375944	CACTUS ROSE #3		4S	5W	3
49	375945	CACTUS ROSE #4		4S	5W	3
50	375946	CACTUS ROSE #5		4S	5W	3
51	375947	CACTUS ROSE #6		4S	5W	10

Form MCF114
Revised June 2005

United States Department of the Interior
Bureau of Land Management
 LANDS/RECREATION & PLANNING
 ONE N CENTRAL AVE
 PHOENIX, AZ 85004 -2203
 Phone:

Receipt

No: 2202196

Transaction #: 2272117		ENTERED INTO COMPUTER
Date of Transaction: 08/27/2010		
CUSTOMER:	BRIAN D LINDSAY 15065 N 60TH ST SCOTTSDALE, AZ 85254-2467 US	SEP 19 2010

LINE #	QTY	DESCRIPTION	REMARKS	UNIT PRICE	TOTAL
1	1.00	LOCATABLE MINERALS / MINING CLAIMS- NOT NEW-UNADJUD, ONE AUTH NO. ONLY / MINING CLAIM MONEY RECEIVED CASES: AMC355706/\$7140.00	2011 MAINT (51)	- n/a -	7140.00
TOTAL:					\$7,140.00

PAYMENT INFORMATION			
1	AMOUNT:	2040.00	POSTMARKED: N/A
	TYPE:	CASH	RECEIVED: 08/27/2010
	NAME:	LINDSAY, BRIAN D 15065 N 60TH ST SCOTTSDALE AZ 85254-2467 US	
2	AMOUNT:	1020.00	POSTMARKED: N/A
	TYPE:	CHECK	RECEIVED: 08/27/2010
	CHECK NO:	002545	
	NAME:	BRANAMAN, HARRIS	
3	AMOUNT:	1020.00	POSTMARKED: N/A
	TYPE:	CHECK	RECEIVED: 08/27/2010
	CHECK NO:	1067	
	NAME:	BOLDUC, GEORGE	
4	AMOUNT:	1020.00	POSTMARKED: N/A
	TYPE:	CHECK	RECEIVED: 08/27/2010
	CHECK NO:	114	
	NAME:	DAVIS, GEORGIA ANN	
5	AMOUNT:	1020.00	POSTMARKED: N/A

	TYPE: CHECK	RECEIVED: 08/27/2010
	CHECK NO: 1744	
	NAME: LINDSAY, BRIAN	
6	AMOUNT: 1020.00	POSTMARKED: N/A
	TYPE: CHECK	RECEIVED: 08/27/2010
	CHECK NO: 7776	
	NAME: KEY, MARLA	

REMARKS

This receipt was generated by the automated BLM Collections and Billing System and is a paper representation of a portion of the official electronic record contained therein.

AMC 355706
395607
355389

358492
358491
357576
353354
353193
348179
348966
375942

MAINTENANCE FEE PAYMENT

Claimant Name: THE RED SAND GROUP LLC
 Address: 11604 N. 114th DR.
 City: YOUNGTOWN State: AZ Zip: 85363
 Telephone: (623) 876-0841 (480) 229-2419
 E-mail address: RONQUIER@COX.NET
 Signature: Brian O. Sindray

BLM Date Stamp

2009 AUG 31 AM 11:44

PHOENIX, AZ

RECEIVED BLM, AZ STATE OFFICE

Check here if this is a change of address.

LINE NO.	AMC NUMBER	CLAIM/SITE NAME	COUNTY RECORDER DATA (If available)	TWP	RNG	SEC
1	355706	THE KELLY #1		4S	5W	2
2	355707	THE KELLY #2		4S	5W	2
3	355708	THE KELLY #3		4S	5W	2
4	355709	THE KELLY #4		4S	5W	2
5	355710	THE KELLY #5		4S	5W	2
6	355711	THE KELLY #6		4S	5W	2
7	355712	THE KELLY #7		4S	5W	3
8	355713	THE KELLY #8		4S	5W	3
9	355714	THE KELLY #9		4S	5W	3
10	395607	THE KELLY #10		4S	5W	2

List additional claims on Form MCF114.

Bureau of Land Management
 Arizona State Office
www.az.blm.gov

OK-1104
2440
1336
1579

No. of Claims: 51 x \$140 = 7140.00
 Check No: _____ Init. SPS
 Receipt No.: _____
 For BLM Use Only

Form: MCF112
 Revised July 2009

This form is available from the Arizona Department of Mines and Mineral Resources and may be reproduced.

Correction
 ltr sent 10/21/09
 AS



AMC 355706
395607
355389

358490
358491
357576
35335
353190
348179
348961
37594

MAINTENANCE FEE PAYMENT

Claimant Name: THE RED SAND GROUP LLC
 Address: 11604 N. 114th DR.
 City: YOUNGTOWN State: AZ Zip: 85363
 Telephone: (623) 876-0841 (480) 229-2419
 E-mail address: RONQUIER@COX.NET
 Signature: Brian D. Rindsey

BLM
Date
Stamp

PHOENIX, AZ

2009 AUG 31 A 11:41

RECEIVED
BLM, AZ STATE OFFICE

Check here if this is a change of address.

LINE NO.	AMC NUMBER	CLAIM/SITE NAME	COUNTY RECORDER DATA (If available)	TWP	RNG	SEC
1	355706	THE KELLY #1		4S	5W	2
2	355707	THE KELLY #2		4S	5W	2
3	355708	THE KELLY #3		4S	5W	2
4	355709	THE KELLY #4		4S	5W	2
5	355710	THE KELLY #5		4S	5W	2
6	355711	THE KELLY #6		4S	5W	2
7	355712	THE KELLY #7		4S	5W	3
8	355713	THE KELLY #8		4S	5W	3
9	355714	THE KELLY #9		4S	5W	3
10	395607	THE KELLY #10		4S	5W	2

List additional claims on Form MCF114.

Bureau of Land Management
Arizona State Office
www.az.blm.gov

OK-1104
2440
1336
1579

No. of Claims: 51 x \$140 = 7140.00
 Check No: _____ Init. SPB
 Receipt No.: _____
 For BLM Use Only

Form: MCF112
Revised July 2009

This form is available from the Arizona Department of Mines and Mineral Resources and may be reproduced.

Correction
ltr sent 10/21/09
JS



SUPPLEMENTAL ATTACHMENT

May be used with the following forms for listing additional mining claims:

Check One.

- Affidavit of Performance of Annual Work
- Maintenance Fee Payment
- Notice of Intent to Hold Mining Claims
- Notice of Non-Liability for Labor and Materials Furnished

RECEIVED
BLM, AZ STATE OFFICE
PHOENIX, AZ
2009 AUG 31 A 11:41
BLM
Date
Stamp

LINE NO.	AMC NUMBER	CLAIM/SITE NAME	COUNTY RECORDER DATA (If available)	TWP	RNG	SEC
11	358491	TONY-B		4S	5W	15
12	358492	GEORGE-B		4S	5W	15
13	355389	THE WILD GOOSE #1	390062	4S	5W	3
14	355390	THE WILD GOOSE #2	390063	4S	5W	3
15	356326	THE VIKING #1	390060	4S	5W	4
16	356327	THE VIKING #2	390061	4S	5W	4
17	357576	THE RED MESA #1		4S	5W	10
18	357577	THE RED MESA #2		4S	5W	10
19	357578	THE RED MESA #3		4S	5W	10
20	357579	THE RED MESA #4		4S	5W	10
21	357580	THE RED MESA #5		4S	5W	10
22	357581	THE RED MESA #6		4S	5W	3
23	357582	THE RED MESA #7		4S	5W	3
24	357583	THE RED MESA #8		4S	5W	4
25	357584	THE RED MESA #9		4S	5W	4

✓

closed →

closed

} active numbers

} active numbers

SUPPLEMENTAL ATTACHMENT

May be used with the following forms for listing additional mining claims:
Check One.

- Affidavit of Performance of Annual Work
- Maintenance Fee Payment
- Notice of Intent to Hold Mining Claims
- Notice of Non-Liability for Labor and Materials Furnished

BLM Date Stamp	PHOENIX, AZ	2009 AUG 31 A 11:42	RECEIVED BLM, AZ STATE OFFICE
----------------------	-------------	---------------------	----------------------------------

LINE NO.	AMC NUMBER	CLAIM/SITE NAME	COUNTY RECORDER DATA (If available)	TWP	RNG	SEC
26	353354	THE SHARYN #1		4S	5W	10
27	353355	THE SHARYN #2		4S	5W	10
28	353356	THE SHARYN #3		4S	5W	10
29	353357	THE SHARYN #4		4S	5W	10
30	353358	THE SHARYN #5		4S	5W	9
31	353359	THE SHARYN #6		4S	5W	9
32	353360	THE SHARYN #7		4S	5W	9
33	353361	THE SHARYN #8		4S	5W	9
34	353362	THE SHARYN #9		4S	5W	9
35	353363	THE SHARYN #10		4S	5W	10
36	348179	THE DESERT ROSE #1		4S	5W	4
37	348181	THE DESERT ROSE #2		4S	5W	4
38	348182	THE DESERT ROSE #3		4S	5W	3
39	353193	THE DESERT ROSE #4		4S	5W	3
40	348900	NEW DESERT ROSE #1	<i>current # Active 348966</i>	4S	5W	4
41	348967	NEW DESERT ROSE #2		4S	5W	4
42	348968	NEW DESERT ROSE #3		4S	5W	3

✓
L
2
L
Closed

SUPPLEMENTAL ATTACHMENT

May be used with the following forms for listing additional mining claims:

Check One.

- Affidavit of Performance of Annual Work
- Maintenance Fee Payment
- Notice of Intent to Hold Mining Claims
- Notice of Non-Liability for Labor and Materials Furnished

15 705 T

RECEIVED
BLM, AZ STATE OFFICE
2009 AUG 31 A 11:52
PHOENIX, AZ

BLM
Date
Stamp

LINE NO.	AMC NUMBER	CLAIM/SITE NAME	COUNTY RECORDER DATA (If available)	TWP	RNG	SEC
43	348969	NEW DESERT ROSE #4		4S	5W	3
44	348970	NEW DESERT ROSE #5		4S	5W	3
45	348971	NEW DESERT ROSE #6		4S	5W	3
<hr/>						
L 46	375942	CACTUSE ROSE #1		4S	5W	3/4
47	375943	CACTUS ROSE #2		4S	5W	4
48	375944	CACTUS ROSE #3		4S	5W	3
49	375945	CACTUS ROSE #4		4S	5W	3
50	375946	CACTUS ROSE #5		4S	5W	10
51	375947	CACTUS ROSE #6		4S	5W	10
<hr/>						

Form MCF114
Revised June 2005

This form is available from the Arizona Department of Mines & Mineral Resources and may be reproduced.

United States Department of the Interior
Bureau of Land Management
 BUSINESS & SUPPORT SVCS DIV
 ONE N CENTRAL AVE SUITE 800
 PHOENIX, AZ 85004 -4427
 Phone: (602) 417-9200

Receipt

No: 1992021

Transaction #: 2056255	
Date of Transaction: 08/31/2009	
CUSTOMER:	THE RED SAND GROUP 11604 N 114TH DR YOUNGTOWN, AZ 85363-1343 US

LINE #	QTY	DESCRIPTION	REMARKS	UNIT PRICE	TOTAL
1	1.00	LOCATABLE MINERALS / MINING CLAIMS-NOT NEW-UNADJUD, ONE AUTH NO. ONLY / MINING CLAIM MONEY RECEIVED CASES: AMC355706/\$7140.00	MAINT 2010	- n/a -	7140.00
TOTAL:					\$7,140.00

PAYMENT INFORMATION					
1	AMOUNT:	1020.00	POSTMARKED:	N/A	
	TYPE:	CASH	RECEIVED:	08/31/2009	
	NAME:	LINDSAY, BRIAN 11604 N 114TH DR YOUNGTOWN AZ 85363 US			
2	AMOUNT:	1020.00	POSTMARKED:	N/A	
	TYPE:	CHECK	RECEIVED:	08/31/2009	
	CHECK NO:	1104			
	NAME:	BOLDUC, GEORGE 12817 N 26TH PL PHOENIX AZ 85032 US			
3	AMOUNT:	1020.00	POSTMARKED:	N/A	
	TYPE:	CHECK	RECEIVED:	08/31/2009	
	CHECK NO:	1336			
	NAME:	DAVIS, HENRY PO BOX 77 SKULL VALLEY AZ 86338 US			
4	AMOUNT:	3060.00	POSTMARKED:	N/A	
	TYPE:	CHECK	RECEIVED:	08/31/2009	
	CHECK NO:	1579			
	NAME:	LINDSAY, BRIAN 11604 N 114TH DR			

		YOUNGTOWN AZ 85363 US	
5	AMOUNT:	1020.00	POSTMARKED: N/A
	TYPE:	CHECK	RECEIVED: 08/31/2009
	CHECK NO:	2440	
	NAME:	BRANAMAN, HARRIS 3109 E YUCCA PHOENIX AZ 85028 US	

REMARKS

This receipt was generated by the automated BLM Collections and Billing System and is a paper representation of a portion of the official electronic record contained therein.

Amc 358491
 Amc 353354
 Amc 357576
 Amc 355706
 Amc 348836
 Amc 348179

Amc 353193
 Amc 355389
 Amc 94955
 Amc 390060

MAINTENANCE FEE PAYMENT

Claimant Name: THE RED SAND GROUP
 Address: 1604 N. 114 B DR
 City: YOUNGTOWN State: AZ Zip: 85363
 Telephone: (623) 876-0841 (480) 563-2594
 E-mail address: BDLIND@COX-NET
 Signature: Brian D. Binkley

RECEIVED
 BLM AZ STATE OFFICE
 2008 AUG 27 A 10:36
 PHOENIX, ARIZONA
 BLM
 Date
 Stamp

Check here if this is a change of address.

LINE NO.	AMC NUMBER	CLAIM/SITE NAME	COUNTY RECORDER DATA (If available)	TWP	RNG	SEC
1	358491	TOLLY - B		4S	5W	15
2	358492	GEORGE - B		4S	5W	15
3						
4						
5						
6						
7	ENTERED INTO COMPUTER					
8		SEP 16 '08				
9						
10						

List additional claims on Form MCF114.

Bureau of Land Management
 Arizona State Office
www.az.blm.gov

No. of Claims: 2 x \$125 = 25000
 Check No: Init. SC
 Receipt No.: 1772453
 For BLM Use Only

Form: MCF112
 Revised July 2005

This form is available from the Arizona Department of Mines and Mineral Resources and may be reproduced.

CASH \$ 3,650.00, Check # 1047 \$ 1,050.
 Check # 2336 \$ 1,050.

MAINTENANCE FEE PAYMENT

Claimant Name: THE RED SAND GROUP
 Address: 11604 N. 114th Dr
 City: YOUNG TOWN State: AZ Zip: 85363
 Telephone: (623) 876-0841 (A80) 963-2594
 E-mail address: BDLIND@COX.NET
 Signature: Brian D Bunday

RECEIVED
 BLM AZ STATE OFFICE
 2008 AUG 21 A 10:30
 PHOENIX, ARIZONA
 BLM
 Date
 Stamp

Check here if this is a change of address.

LINE NO.	AMC NUMBER	CLAIM/SITE NAME	COUNTY RECORDER DATA (If available)	TWP	RNG	SEC
1	353354	THE SHARYN #1		4S	5W	10
2	353355	THE SHARYN #2		4S	5W	10
3	353356	THE SHARYN #3		4S	5W	10
4	353357	THE SHARYN #4		4S	5W	10
5	353358	THE SHARYN #5		4S	5W	9
6	353359	THE SHARYN #6		4S	5W	9
7	353360	THE SHARYN #7		4S	5W	9
8	353361	THE SHARYN #8		4S	5W	9
9	353362	THE SHARYN #9		4S	5W	9
10	353363	THE SHARYN #10		4S	5W	10

List additional claims on Form MCF114.

Bureau of Land Management
 Arizona State Office
www.az.blm.gov

No. of Claims: 10 x \$125 = 1,250.00
 Check No: _____ Init. SC
 Receipt No.: 1772453
 For BLM Use Only

Form: MCF112
 Revised July 2005

MAINTENANCE FEE PAYMENT

Claimant Name: THE RED SAND GROUP
 Address: 11604 N. 114TH DR
 City: YOUNATOWN State: AZ Zip: 85363
 Telephone: (623) 876-0841 (480) 563-2594
 E-mail address: BDLIND@COX.NET
 Signature: Diana D. Lemley

Check here if this is a change of address.

RECEIVED
 BLM AZ STATE OFFICE
 2008 AUG 27 A 10: 38
 PHOENIX, ARIZONA
 BLM
 Date
 Stamp

LINE NO.	AMC NUMBER	CLAIM/SITE NAME	COUNTY RECORDER DATA (if available)	TWP	RNG	SEC
1	357576	THE RED MESA # 1		4S	5W	10
2	357577	THE RED MESA # 2		4S	5W	10
3	357578	THE RED MESA # 3		4S	5W	10
4	357579	THE RED MESA # 4		4S	5W	10
5	357580	THE RED MESA # 5		4S	5W	10
6	357581	THE RED MESA # 6		4S	5W	3
7	357582	THE RED MESA # 7		4S	5W	3
8	357583	THE RED MESA # 8		4S	5W	4
9	357584	THE RED MESA # 9		4S	5W	4
10						

List additional claims on Form MCF114.

Bureau of Land Management
 Arizona State Office
www.az.blm.gov

No. of Claims: 9 x \$125 = 1,125.
 Check No: _____ Init. SC
 Receipt No.: 1772453
 For BLM Use Only

Form: MCF112
 Revised July 2005

MAINTENANCE FEE PAYMENT

Claimant Name: THE RED SAND GROUP
 Address: 11604 N. 114th DR.
 City: YOUNGTOWN State: AZ Zip: 85363
 Telephone: (623) 876-0841 (480) 563-2574
 E-mail address: BDLWD@COX-NET
 Signature: Brian D. Binkley

RECEIVED
 BLM AZ STATE OFFICE
 2008 AUG 21 A 10: 36
 PHOENIX, ARIZONA
 BLM
 Date
 Stamp

Check here if this is a change of address.

LINE NO.	AMC NUMBER	CLAIM/SITE NAME	COUNTY RECORDER DATA (If available)	TWP	RNG	SEC
1	355706	THE KELLY #1				
2	355707	THE KELLY #2				
3	355708	THE KELLY #3				
4	355709	THE KELLY #4				
5	355710	THE KELLY #5				
6	355711	THE KELLY #6				
7	355712	THE KELLY #7				
8	355713	THE KELLY #8				
9	355714	THE KELLY #9				
10						

List additional claims on Form MCF114.

Bureau of Land Management
 Arizona State Office
www.az.blm.gov

No. of Claims: 9 x \$125 = 1,125.
 Check No: _____ Init. SC
 Receipt No.: 1772453
 For BLM Use Only

Form: MCF112
 Revised July 2005

MAINTENANCE FEE PAYMENT

Claimant Name: THE RED SAND GROUP
 Address: 11604 N. 114th DR.
 City: YOUNGTOWN State: AZ Zip: 85363
 Telephone: (623) 826-0841 (480) 963-2594
 E-mail address: BDLIND@COX.NET
 Signature: Brian D. Lindsay

RECEIVED
 BLM AZ STATE OFFICE
 2008 AUG 27 A 10: 36
 PHOENIX, ARIZONA
 BLM
 Date
 Stamp

Check here if this is a change of address.

LINE NO.	AMC NUMBER	CLAIM/SITE NAME	COUNTY RECORDER DATA (If available)	TWP	RNG	SEC
1	390062 355384	THE WILD GOOSE #1		4S	5W	3
2	390063 355390	THE WILD GOOSE #2		4S	5W	3
3	390060 356326	THE VIKING #1		4S	5W	4
4	390061 356327	THE VIKING #2		4S	5W	4
5	94955 94956	GOLD BUG #1		4S	5W	2
6	94956	GOLD BUG #2		4S	5W	2/11
7						
8						
9						
10						

List additional claims on Form MCF114.

Bureau of Land Management
 Arizona State Office
www.az.blm.gov

No. of Claims: 6 x \$125 = 750.
 Check No: _____ Init. SL
 Receipt No.: 1778453
 For BLM Use Only

Form: MCF112
 Revised July 2005

MAINTENANCE FEE PAYMENT

Claimant Name: THE RED SAND GROUP
 Address: 11604 N. 114TH DR.
 City: YOUNGTOWN State: AZ Zip: 85363
 Telephone: (623) 876-0841 (80) 563-2594
 E-mail address: BDLIND@COX.NET
 Signature: Brian D. Lindsay

Check here if this is a change of address.

RECEIVED
 BLM AZ STATE OFFICE
 2008 AUG 27 A 10:36
 PHOENIX, ARIZONA
 BLM
 Date
 Stamp

LINE NO.	AMC NUMBER	CLAIM/SITE NAME	COUNTY RECORDER DATA (If available)	TWP	RNG	SEC
1	348179	THE DESERT ROSE #1		4S	5W	4
2	348181	THE DESERT ROSE #2		4S	5W	4
3	348182	THE DESERT ROSE #4		4S	5W	3
4	353193	THE DESERT ROSE #2		4S	5W	3
5						
6						
7						
8						
9						
10						

List additional claims on Form MCF114.

Bureau of Land Management
 Arizona State Office
www.az.blm.gov

No. of Claims: 4 x \$125 = 500.
 Check No: _____ Init. SC
 Receipt No.: 1772453
 For BLM Use Only

Form: MCF112
 Revised July 2005

This form is available from the Arizona Department of Mines and Mineral Resources and may be reproduced.

MAINTENANCE FEE PAYMENT

Claimant Name: THE RED SAND GROUP
 Address: 11604 N. 114th DR
 City: YOUNGTOWN State: AZ Zip: 85363
 Telephone: (623) 876-0841 (480) 563-2594
 E-mail address: BDLIND@COX.NET
 Signature: Brian D. Lindsey

RECEIVED
 BLM AZ STATE OFFICE
 2008 AUG 21 A 10: 36
 PHOENIX, ARIZONA
 BLM
 Date
 Stamp

Check here if this is a change of address.

LINE NO.	AMC NUMBER	CLAIM/SITE NAME	COUNTY RECORDER DATA (If available)	TWP	RNG	SEC
1	348966	THE NEW DESERT ROSE #1		4S	5W	4
2	348967	THE NEW DESERT ROSE #2		4S	5W	4
3	348968	THE NEW DESERT ROSE #3		4S	5W	3
4	348969	THE NEW DESERT ROSE #4		4S	5W	3
5	348970	THE NEW DESERT ROSE #5		4S	5W	3
6	348971	THE NEW DESERT ROSE #6		4S	5W	3
7						
8						
9						
10						

List additional claims on Form MCF114.

Bureau of Land Management
 Arizona State Office
www.az.blm.gov

No. of Claims: 6 x \$125 = 750.
 Check No: _____ Init. BL
 Receipt No.: 1772453
 For BLM Use Only

Form: MCF112
 Revised July 2005

This form is available from the Arizona Department of Mines and Mineral Resources and may be reproduced.

United States Department of the Interior
Bureau of Land Management
 BUSINESS & SUPPORT SVCS DIV
 ONE N CENTRAL AVE SUITE 800
 PHOENIX, AZ 85004 -4427
 Phone: (602) 417-9200

Receipt

No: 1772453

Transaction #: 1830171	
Date of Transaction: 08/27/2008	
CUSTOMER:	THE RED SAND GROUP 11604 N 114TH DR YOUNGTOWN, AZ 85363

LINE #	QTY	DESCRIPTION	REMARKS	UNIT PRICE	TOTAL
1	1.00	LOCATABLE MINERALS / MINING CLAIMS-NOT NEW-UNADJUD, ONE AUTH NO. ONLY / MINING CLAIM MONEY RECEIVED (455) CASES: AMC358491/\$5750.00	MAINT 2009 (46)	- n/a -	5750.00
TOTAL:					\$5,750.00

PAYMENT INFORMATION			
1	AMOUNT:	\$3,650.00	POSTMARKED: N/A
	TYPE:	CASH	RECEIVED: 08/27/2008
	NAME:	BRANAMAN, HARRIS	
2	AMOUNT:	\$1,050.00	POSTMARKED: N/A
	TYPE:	CHECK	RECEIVED: 08/27/2008
	CHECK NO:	1047	
	NAME:	BOLDUC, GEORGE	
3	AMOUNT:	\$1,050.00	POSTMARKED: N/A
	TYPE:	CHECK	RECEIVED: 08/27/2008
	CHECK NO:	2336	
	NAME:	BRANAMAN, HARRIS	

REMARKS

This receipt was generated by the automated BLM Collections and Billing System and is a paper representation of a portion of the official electronic record contained therein.

DEPARTMENT OF THE INTERIOR
BUREAU OF LAND MANAGEMENT
MINING CLAIMS

MC Customer Information - WITH Legal Description
ACTIVE CLAIMS

Run Date: 09/25/2008 02:22 PM

Page 1 of 3

THE RED SAND GROUP LLC
11604 N 114 DR
YOUNGTOWN, AZ 85363

INT-REL: CLAIMANT

CUSTOMER ID: 2137393

Serial No	Claim Name/Number	County	D	Claim Type	Last		Mr	Twn	Rng	Sec	Subdivision
					Yr	Mc Loc Dt					
AMC94955	GOLD BUG #1	MARICOPA	A	LODE CLAIM	2009	01/19/1980	14	0040S	0050W	002	SE
AMC94956	GOLD BUG #2	MARICOPA	A	LODE CLAIM	2009	01/19/1980	14	0040S	0050W	002	SW SE
C348179	DESERT ROSE SLICIA 1	MARICOPA	A	LODE CLAIM	2009	01/19/1980	14	0040S	0050W	011	NE NW
		MARICOPA	A	LODE CLAIM	2009	09/01/1997	14	0040S	0050W	003	SW
		MARICOPA	A	LODE CLAIM	2009	09/01/1997	14	0040S	0050W	004	SE
AMC348181	DESERT ROSE SLICIA 3	MARICOPA	A	LODE CLAIM	2009	09/01/1997	14	0040S	0050W	004	SW SE
AMC348182	DESERT ROSE SLICIA 4	MARICOPA	A	LODE CLAIM	2009	09/01/1997	14	0040S	0050W	004	SW SE
AMC348966	NEW DESERT ROSE #1	MARICOPA	A	LODE CLAIM	2008	10/24/1997	14	0040S	0050W	004	SE
AMC348967	NEW DESERT ROSE #2	MARICOPA	A	LODE CLAIM	2009	10/24/1997	14	0040S	0050W	004	SE
AMC348968	NEW DESERT ROSE #3	MARICOPA	A	LODE CLAIM	2009	10/24/1997	14	0040S	0050W	003	SW SE
AMC348969	NEW DESERT ROSE #4	MARICOPA	A	LODE CLAIM	2009	10/24/1997	14	0040S	0050W	003	SE
AMC348970	NEW DESERT ROSE #5	MARICOPA	A	LODE CLAIM	2009	10/24/1997	14	0040S	0050W	003	SE
		MARICOPA	A	LODE CLAIM	2009	10/24/1997	14	0040S	0050W	010	NE
AMC348971	NEW DESERT ROSE #6	MARICOPA	A	LODE CLAIM	2009	10/24/1997	14	0040S	0050W	003	SW SE
		MARICOPA	A	LODE CLAIM	2009	10/24/1997	14	0040S	0050W	010	NE NW
AMC353193	DESERT ROSE SILICA	MARICOPA	A	LODE CLAIM	2009	01/09/2000	14	0040S	0050W	003	SW
		MARICOPA	A	LODE CLAIM	2009	01/09/2000	14	0040S	0050W	004	SE
AMC353354	SHARYN #1	MARICOPA	A	LODE CLAIM	2009	12/07/1999	14	0040S	0050W	010	NW
AMC353355	SHARYN #2	MARICOPA	A	LODE CLAIM	2009	12/07/1999	14	0040S	0050W	010	NW
AMC353356	SHARYN #3	MARICOPA	A	LODE CLAIM	2009	12/07/1999	14	0040S	0050W	010	NE
AMC353357	SHARYN #4	MARICOPA	A	LODE CLAIM	2009	12/07/1999	14	0040S	0050W	010	NE NW
AMC353358	SHARYN #5	MARICOPA	A	LODE CLAIM	2009	12/07/1999	14	0040S	0050W	009	NE
		MARICOPA	A	LODE CLAIM	2009	12/07/1999	14	0040S	0050W	010	NW
AMC353359	SHARYN #6	MARICOPA	A	LODE CLAIM	2009	12/07/1999	14	0040S	0050W	009	NE
		MARICOPA	A	LODE CLAIM	2009	12/07/1999	14	0040S	0050W	010	NW
AMC353360	SHARYN #7	MARICOPA	A	LODE CLAIM	2009	12/07/1999	14	0040S	0050W	009	NE

NO WARRANTY IS MADE BY BLM FOR USE OF THE DATA
FOR PURPOSES NOT INTENDED BY BLM

**DEPARTMENT OF THE INTERIOR
BUREAU OF LAND MANAGEMENT
MINING CLAIMS
MC Customer Information - WITH Legal Description
ACTIVE CLAIMS**

Run Date: 09/25/2008 02:22 PM

Page 2 of 3

Serial No	Claim Name/Number	County	D	Claim Type	Last		Mr	Twn	Rng	Sec	Subdivision
					Yr	Mc Loc Dt					
		MARICOPA	A	LODE CLAIM	2009	12/07/1999	14	0040S	0050W	010	NW
AMC353361	SHARYN #8	MARICOPA	A	LODE CLAIM	2009	12/07/1999	14	0040S	0050W	009	NE
		MARICOPA	A	LODE CLAIM	2009	12/07/1999	14	0040S	0050W	010	NW
AMC353362	SHARYN #9	MARICOPA	A	LODE CLAIM	2009	12/07/1999	14	0040S	0050W	003	SW
		MARICOPA	A	LODE CLAIM	2009	12/07/1999	14	0040S	0050W	004	SE
AMC353363	SHARYN #10	MARICOPA	A	LODE CLAIM	2009	12/07/1999	14	0040S	0050W	010	SW
AMC355706	KELLY 1	MARICOPA	A	LODE CLAIM	2009	09/05/2001	14	0040S	0050W	002	SW
		MARICOPA	A	LODE CLAIM	2009	09/05/2001	14	0040S	0050W	003	SE
		MARICOPA	A	LODE CLAIM	2009	09/05/2001	14	0040S	0050W	010	NE
		MARICOPA	A	LODE CLAIM	2009	09/05/2001	14	0040S	0050W	011	NW
AMC355707	KELLY 2	MARICOPA	A	LODE CLAIM	2009	09/05/2001	14	0040S	0050W	002	SW
		MARICOPA	A	LODE CLAIM	2009	09/05/2001	14	0040S	0050W	003	SE
AMC355708	KELLY 3	MARICOPA	A	LODE CLAIM	2009	09/05/2001	14	0040S	0050W	002	SW
		MARICOPA	A	LODE CLAIM	2009	09/05/2001	14	0040S	0050W	003	SE
AMC355709	KELLY 4	MARICOPA	A	LODE CLAIM	2009	09/05/2001	14	0040S	0050W	002	SW
		MARICOPA	A	LODE CLAIM	2009	09/05/2001	14	0040S	0050W	003	SE
AMC355710	KELLY 5	MARICOPA	A	LODE CLAIM	2009	09/05/2001	14	0040S	0050W	010	NE
		MARICOPA	A	LODE CLAIM	2009	09/05/2001	14	0040S	0050W	011	NW
AMC355711	KELLY 6	MARICOPA	A	LODE CLAIM	2009	09/05/2001	14	0040S	0050W	010	NE
		MARICOPA	A	LODE CLAIM	2009	09/05/2001	14	0040S	0050W	011	NW
AMC355712	KELLY 7	MARICOPA	A	LODE CLAIM	2009	09/05/2001	14	0040S	0050W	003	NE SE
AMC355713	KELLY 8	MARICOPA	A	LODE CLAIM	2009	09/05/2001	14	0040S	0050W	003	SE
AMC355714	KELLY 9	MARICOPA	A	LODE CLAIM	2009	09/05/2001	14	0040S	0050W	002	NW SW
		MARICOPA	A	LODE CLAIM	2009	09/05/2001	14	0040S	0050W	003	NE SE
AMC357576	RED MESA #1	MARICOPA	A	LODE CLAIM	2009	03/11/2003	14	0040S	0050W	010	NE SE
AMC357577	RED MESA #2	MARICOPA	A	LODE CLAIM	2009	03/11/2003	14	0040S	0050W	010	SW
AMC357578	RED MESA #3	MARICOPA	A	LODE CLAIM	2009	03/11/2003	14	0040S	0050W	010	SE
AMC357579	RED MESA #4	MARICOPA	A	LODE CLAIM	2009	03/11/2003	14	0040S	0050W	010	SW

NO WARRANTY IS MADE BY BLM FOR USE OF THE DATA
FOR PURPOSES NOT INTENDED BY BLM

**DEPARTMENT OF THE INTERIOR
BUREAU OF LAND MANAGEMENT
MINING CLAIMS
MC Customer Information - WITH Legal Description
ACTIVE CLAIMS**

Run Date: 09/25/2008 02:22 PM

Page 3 of 3

Serial No	Claim Name/Number	County	D	Claim Type	Last		Mr	Twn	Rng	Sec	Subdivision
					Yr	Mc Loc Dt					
AMC357580	RED MESA #5	MARICOPA	A	LODE CLAIM	2009	03/11/2003	14	0040S	0050W	010	SE
AMC357581	RED MESA #6	MARICOPA	A	LODE CLAIM	2009	03/11/2003	14	0040S	0050W	003	SE
AMC357582	RED MESA #7	MARICOPA	A	LODE CLAIM	2009	03/11/2003	14	0040S	0050W	003	SE
		MARICOPA	A	LODE CLAIM	2009	03/11/2003	14	0040S	0050W	010	NE
357583	RED MESA #8	MARICOPA	A	LODE CLAIM	2009	03/11/2003	14	0040S	0050W	004	SE
C357584	RED MESA #9	MARICOPA	A	LODE CLAIM	2009	03/11/2003	14	0040S	0050W	004	SE
		MARICOPA	A	LODE CLAIM	2009	03/11/2003	14	0040S	0050W	009	NE
AMC390060	VIKING #1	MARICOPA	A	LODE CLAIM	2008	02/24/2008	14	0040S	0050W	004	SW
		MARICOPA	A	LODE CLAIM	2008	02/24/2008	14	0040S	0050W	009	NW
AMC390061	VIKING #2	MARICOPA	A	LODE CLAIM	2008	02/24/2008	14	0040S	0050W	004	SW
AMC390062	WILD GOOSE #1	MARICOPA	A	LODE CLAIM	2008	02/24/2008	14	0040S	0050W	003	SW
		MARICOPA	A	LODE CLAIM	2008	02/24/2008	14	0040S	0050W	004	SE
AMC390063	WILD GOOSE #2	MARICOPA	A	LODE CLAIM	2008	02/24/2008	14	0040S	0050W	003	SW SE

NO WARRANTY IS MADE BY BLM FOR USE OF THE DATA
FOR PURPOSES NOT INTENDED BY BLM

WHEN RECORDED RETURN DOCUMENT TO
 BRIAN LINDSAY
 15065 N 60th St.
 SCOTTSDALE AZ 85254

AMC 348179
 AMC 353193
 AMC 348966
 AMC 357576
 AMC 355706
 AMC 353354

MAINTENANCE FEE PAYMENT

Claimant Name: THE RED SAND GROUP

Address: 11604 N 114th DRIVE

City: YUCCA TOWN State: AZ Zip: 85363

Telephone: (480) 563-2574 (623) 876 0841

E-mail address: _____

Signature: Brian D. Lindsay

Check here if this is a change of address.

AMC 358491
 AMC 358492

BLM
 Date
 Stamp

PHOENIX, ARIZONA
 2007 AUG 30
 RECEIVED
 BLM, AZ STATE OFFICE

LINE NO.	AMC NUMBER	CLAIM/SITE NAME	COUNTY RECORDER DATA (If available)	TWP	RNG	SEC
1	348179	THE DESERT ROSE #1		4-S	5-W	4
2	348181	THE DESERT ROSE #3		4-S	5-W	4
3	348182	THE DESERT ROSE #4		4-S	5-W	3
4	353193	THE DESERT ROSE #2		4-S	5-W	3
5						
6	35					
7						
8						
9						
10						

List additional claims on Form MCF114.

Bureau of Land Management
 Arizona State Office
www.az.blm.gov

VERIFIED
 OCT 10 2007 *AS*

No. of Claims: 4 x \$125 = 500.00
 Check No: check/cash Init. SC
 Receipt No.: 1557457
 For BLM Use Only

Form: MCF112
 Revised July 2005

This form is available from the Arizona Department of Mines and Mineral Resources and may be reproduced.

ENTERED INTO COMPUTER
 9/21/07 *AB*

WHEN RECORDED RETURN DOCUMENT TO:

AMC 348966

BRIAN LINDSAY
15005 N. 60TH ST
SCOTTSDALE, AZ 85254

MAINTENANCE FEE PAYMENT

Claimant Name: THE RED SAND GROUP
Address: 11604 N 114TH DR.
City: YOUNTOWN State: AZ Zip: 85363
Telephone: (623) 876 0841 (480) 563 2594
E-mail address: _____
Signature: Brian D. Lindsay
 Check here if this is a change of address.

BLM
Date
Stamp

RECEIVED
BLM, ARIZONA STATE OFFICE
2007 AUG 30 A 10:48
PIQUEUX, ARIZONA

LINE NO.	AMC NUMBER	CLAIM/SITE NAME	COUNTY RECORDER DATA (If available)	TWP	RNG	SEC
1	348966	THE NEW DESERT ROSE #1		4-S	5-W	4
2	348967	THE NEW DESERT ROSE #2		4-S	5-W	4
3	348968	THE NEW DESERT ROSE #3		4-S	5-W	3
4	348969	THE NEW DESERT ROSE #4		4-S	5-W	3
5	348970	THE NEW DESERT ROSE #5		4-S	5-W	3
6	348971	THE NEW DESERT ROSE #6		4-S	5-W	3
7						
8						
9						
10						

List additional claims on Form MCF114.

Bureau of Land Management
Arizona State Office
www.az.blm.gov

No. of Claims: 6 x \$125 = 750.00
Check No: checks/cash Init. SL
Receipt No.: 1557457
For BLM Use Only

Form: MCF112
Revised July 2005

This form is available from the Arizona Department of Mines and Mineral Resources and may be reproduced.

357576

BRIAN LINDSAY
 15005 N 60TH ST.
 SCOTTSDALE, ARIZONA
 85254

MAINTENANCE FEE PAYMENT

Claimant Name: THE RED SAND GROUP
 Address: 11604 N. 114TH DR
 City: YOCKUMTOWN State: AZ Zip: 85363
 Telephone: (623) 876 0841 (A80) 563-2594
 E-mail address: _____
 Signature: Brian Lindsay

BLM
 Date
 Stamp

PHOENIX, ARIZONA

2007 AUG 30 A 10:48

RECEIVED
 B.L.M. ARIZONA STATE OFFICE

Check here if this is a change of address.

LINE NO.	AMC NUMBER	CLAIM/SITE NAME	COUNTY RECORDER DATA (If available)	TWP	RNG	SEC
1	357576	THE RED MESA #1		4-S	5-W	10
2	357577	THE RED MESA #2		4-S	5-W	10
3	357578	THE RED MESA #3		4-S	5-W	10
4	357579	THE RED MESA #4		4-S	5-W	10
5	357580	THE RED MESA #5		4-S	5-W	10
6	357581	THE RED MESA #6		4-S	5-W	3
7	357582	THE RED MESA #7		4-S	5-W	3
8	357583	THE RED MESA #8		4-S	5-W	4
9	357584	THE RED MESA #9		4-S	5-W	4
10						

List additional claims on Form MCF114.

Bureau of Land Management
 Arizona State Office
www.az.blm.gov

No. of Claims: 9 x \$125 = 1,125⁰⁰
 Check No: checks/cash Init. SL
 Receipt No.: 1557457
 For BLM Use Only

Form: MCF112
 Revised July 2005

BRIAN LINDSAY
 15065 N. 60th St
 SCOTTSDALE, AZ 85254

355706

MAINTENANCE FEE PAYMENT

Claimant Name: THE RED SAND GROUP
 Address: 11604 N. 114th DR
 City: YOUNGSTOWN State: AZ Zip: 85303
 Telephone: (623) 876 0841 (480) 563-2594
 E-mail address: _____
 Signature: Brian D Lindsay
 Check here if this is a change of address.

BLM
 Date
 Stamp

2007 AUG 30 A 10:48

RECEIVED
 BLM, ARIZONA STATE OFFICE
 PHOENIX, ARIZONA

LINE NO.	AMC NUMBER	CLAIM/SITE NAME	COUNTY RECORDER DATA (If available)	TWP	RNG	SEC
1	355706	THE KELLY #1		4-S	5-W	2
2	355707	THE KELLY #2		4-S	5-W	2
3	355708	THE KELLY #3		4-S	5-W	2
4	355709	THE KELLY #4		4-S	5-W	2
5	355710	THE KELLY #5		4-S	5-W	2
6	355711	THE KELLY #6		4-S	5-W	2
7	355712	THE KELLY #7		4-S	5-W	3
8	355713	THE KELLY #8		4-S	5-W	3
9	355714	THE KELLY #9		4-S	5-W	3
10						

List additional claims on Form MCF114.

No. of Claims: 9 x \$125 = 1,125⁰⁰
 Check No: Checks/Cash Init. SL
 Receipt No.: 1557457
 For BLM Use Only

Bureau of Land Management
 Arizona State Office
www.az.blm.gov

Form: MCF112
 Revised July 2005


This form is available from the Arizona Department of Mines and Mineral Resources and may be reproduced.

353354

BRIAN LINDSAY
 15005 N COB ST.
 SCOTTSDALE, AZ 85254

MAINTENANCE FEE PAYMENT

Claimant Name: THE RED SAND GROUP
 Address: 11604 N 114TH DR.
 City: YOUNG TOWN State: AZ Zip: 85363
 Telephone: (623) 876-0941 (481) 563-2594
 E-mail address: _____
 Signature: Brian D. Lindsay
 Check here if this is a change of address.



LINE NO.	AMC NUMBER	CLAIM/SITE NAME	COUNTY RECORDER DATA (If available)	TWP	RNG	SEC
1	353354	THE SHARYN # 1		4-S	5-W	10
2	353355	THE SHARYN # 2		4-S	5-W	10
3	353356	THE SHARYN # 3		4-S	5-W	10
4	353357	THE SHARYN # 4		4-S	5-W	10
5	353358	THE SHARYN # 5		4-S	5-W	9
6	353359	THE SHARYN # 6		4-S	5-W	9
7	353360	THE SHARYN # 7		4-S	5-W	9
8	353361	THE SHARYN # 8		4-S	5-W	9
9	353362	THE SHARYN # 9		4-S	5-W	9
10	353363	THE SHARYN # 10		4-S	5-W	10

List additional claims on Form MCF114.

Bureau of Land Management
 Arizona State Office
www.az.blm.gov

No. of Claims: 10 x \$125 = 1,250⁰⁰
 Check No: checks/cash Init. SL
 Receipt No.: 1557457
 For BLM Use Only

Form: MCF112
 Revised July 2005

WHEN RECORDED RETURN DOCUMENT TO

BRIAN LINDSAY
15005 N. 60TH ST.
PHOENIX, AZ 85254

358491
358492

MAINTENANCE FEE PAYMENT

Claimant Name: THE RED SAND GROUP

Address: 11604 N. 114TH DRIVE


City: YOUNTOWN State: AZ Zip: 85303

Telephone: (480) 563-2594 (623) 82-0841

E-mail address: _____

Signature: Brian D. Lindsay

Check here if this is a change of address.



LINE NO.	AMC NUMBER	CLAIM/SITE NAME	COUNTY RECORDER DATA (If available)	TWP	RNG	SEC
1	358491	TONY-B		4-S	5-W	15
2	358492	GEORGE-B		4-S	5-W	15
3						
4						
5						
6						
7						
8						
9						
10						

List additional claims on Form MCF114.

Bureau of Land Management
Arizona State Office
www.az.blm.gov

No. of Claims: 2 x \$125 = 250.00
 Check No: check/cash Init. SL
 Receipt No.: 1557457
 For BLM Use Only

Form: MCF112
Revised July 2005

This form is available from the Arizona Department of Mines and Mineral Resources and may be reproduced.

United States Department of the Interior

Bureau of Land Management
 BUSINESS & SUPPORT SVCS DIV
 ONE N CENTRAL AVE SUITE 800
 PHOENIX, AZ 85004 -4427
 Phone: (602) 417-9200

Receipt

No: 1557457

Transaction #: 1609091	
Date of Transaction: 08/30/2007	
CUSTOMER:	THE RED SAND GROUP 11604 N 114TH DR YOUNGTOWN, AZ 85363

LINE #	QTY	DESCRIPTION	REMARKS	UNIT PRICE	TOTAL
1	1.00	LOCATABLE MINERALS / MINING CLAIMS-NOT NEW-UNADJUD, ONE AUTH NO. ONLY / MINING CLAIM MONEY RECEIVED (455) CASES: AMC348179/\$5000.00	MAINT 2008 (40)	- n/a -	5000.00
TOTAL:					\$5,000.00

PAYMENT INFORMATION					
1	AMOUNT:	\$2,096.00	POSTMARKED:	N/A	
	TYPE:	CASH	RECEIVED:	08/30/2007	
	NAME:	LINDSAY, BRIAN			
2	AMOUNT:	\$1,035.00	POSTMARKED:	N/A	
	TYPE:	CHECK	RECEIVED:	08/30/2007	
	CHECK NO:	0975			
	NAME:	BOLDUC, GEORGE			
3	AMOUNT:	\$1,035.00	POSTMARKED:	N/A	
	TYPE:	CHECK	RECEIVED:	08/30/2007	
	CHECK NO:	2218			
	NAME:	BRANAMAN, HARRIS			
4	AMOUNT:	\$834.00	POSTMARKED:	N/A	
	TYPE:	CHECK	RECEIVED:	08/30/2007	
	CHECK NO:	1181			
	NAME:	LINDSAY, BRIAN			

REMARKS

This receipt was generated by the automated BLM Collections and Billing System and is a paper representation of a portion of the official electronic record contained therein.

AMC 357576
 AMC 355706
 AMC 353354
 AMC 348966
 AMC 353193
 AMC 348179

MAINTENANCE FEE PAYMENT

Claimant Name: THE RED SAND GROUP
 Address: 11604 N. 114th DR
 City: YOUNG TOWN State: AZ Zip: 85363
 Telephone: (623) 876-0841
 E-mail address: _____
 Signature: Brian O. Lindsay

RECEIVED
 B.L.M. AZ STATE OFFICE
 2006 AUG 30 A 10:42
 PHOENIX, ARIZONA
 BLM
 Date
 Stamp

Check here if this is a change of address.

LINE NO.	AMC NUMBER	CLAIM/SITE NAME	COUNTY RECORDER DATA (If available)	TWP	RNG	SEC
1	348179	THE DESERT ROSE #1		4-S	5-W	4
2	348181	THE DESERT ROSE #3		4-S	5-W	4
3	348182	THE DESERT ROSE #4		4-S	5-W	3
4						
5	353193	THE DESERT ROSE #2		4-S	5-W	3
6						
7						
8						
9						
10						

List additional claims on Form MCF114.

Bureau of Land Management
 Arizona State Office
www.az.blm.gov

No. of Claims: 4 x \$125 = 500
 Check No: #570/cash Unit: 4MC
 Receipt No.: 1347869
 For BLM Use Only

Form: MCF112
 Revised July 2005

This form is available from the Arizona Department of Mines and Mineral Resources and may be reproduced.

RE 9/13/06

MAINTENANCE FEE PAYMENT

Claimant Name: THE RED SAND GROUP
 Address: 11604 N. 114th DR
 City: YOUNG TOWN State: AZ Zip: 85363
 Telephone: (623) 876-0841
 E-mail address: _____
 Signature: Brian D. Lindsay

Check here if this is a change of address.

RECEIVED
 B.L.M. AZ STATE OFFICE
 2006 AUG 30 A 10:42
 PHOENIX, ARIZONA
 BLM
 Date
 Stamp

LINE NO.	AMC NUMBER	CLAIM/SITE NAME	COUNTY RECORDER DATA (If available)	TWP	RNG	SEC
1	348966	THE NEW DESERT ROSE #1		4-S	5-W	4
2	348967	THE NEW DESERT ROSE #2		4-S	5-W	4
3	348968	THE NEW DESERT ROSE #3		4-S	5-W	3
4	348969	THE NEW DESERT ROSE #4		4-S	5-W	3
5	348970	THE NEW DESERT ROSE #5		4-S	5-W	3
6	348971	THE NEW DESERT ROSE #6		4-S	5-W	3
7						
8						
9						
10						

List additional claims on Form MCF114.

Bureau of Land Management
 Arizona State Office
www.az.blm.gov

No. of Claims: 6 x \$125 = 750
 Check No: #570/cash Init. MLC
 Receipt No.: 1347869
 For BLM Use Only

Form: MCF112
 Revised July 2005

MAINTENANCE FEE PAYMENT

Claimant Name: THE RED SAND GROUP
 Address: 11604 N. 114th DR
 City: YOUNGTOWN State: AZ Zip: 85363
 Telephone: (623) 876-0841
 E-mail address: _____
 Signature: Brian D. Lindsay

Check here if this is a change of address.

RECEIVED
 B.L.M. AZ STATE OFFICE
 2006 AUG 30 A 10:42
 PHOENIX, ARIZONA
 BLM
 Date
 Stamp

LINE NO.	AMC NUMBER	CLAIM/SITE NAME	COUNTY RECORDER DATA (If available)	TWP	RNG	SEC
1	353354	THE SHARYN #1		4-S	5-W	10
2	353355	THE SHARYN #2		4-S	5-W	10
3	353356	THE SHARYN #3		4-S	5-W	10
4	353357	THE SHARYN #4		4-S	5-W	10
5	353358	THE SHARYN #5		4-S	5-W	9
6	353359	THE SHARYN #6		4-S	5-W	9
7	353360	THE SHARYN #7		4-S	5-W	9
8	353361	THE SHARYN #8		4-S	5-W	9
9	353362	THE SHARYN #9		4-S	5-W	9
10	353363	THE SHARYN #10		4-S	5-W	10

List additional claims on Form MCF114.

Bureau of Land Management
 Arizona State Office
www.az.blm.gov

No. of Claims: 10 x \$125 = 1,250
 Check No.: #570/cash Unit: JMC
 Receipt No.: 1347869
 For BLM Use Only

Form: MCF112
 Revised July 2005

This form is available from the Arizona Department of Mines and Mineral Resources and may be reproduced.

MAINTENANCE FEE PAYMENT

Claimant Name: THE RED SAND GROUP
 Address: 11604 N. 114th DR
 City: YOUNGTOWN State: AZ Zip: 85363
 Telephone: (623) 876-0841
 E-mail address: _____
 Signature: Brian D. Lindsay
 Check here if this is a change of address.

RECEIVED
 B.L.M. AZ STATE OFFICE
 2006 AUG 30 A 10:42
 PHOENIX, ARIZONA

BLM
 Date
 Stamp

LINE NO.	AMC NUMBER	CLAIM/SITE NAME	COUNTY RECORDER DATA (If available)	TWP	RNG	SEC
1	355706	THE KELLY #1		4-S	5-W	2
2	355707	THE KELLY #2		4-S	5-W	2
3	355708	THE KELLY #3		4-S	5-W	2
4	355709	THE KELLY #4		4-S	5-W	2
5	355710	THE KELLY #5		4-S	5-W	2
6	355711	THE KELLY #6		4-S	5-W	2
7	355712	THE KELLY #7		4-S	5-W	3
8	355713	THE KELLY #8		4-S	5-W	3
9	355714	THE KELLY #9		4-S	5-W	3
10						

List additional claims on Form MCF114.

Bureau of Land Management
 Arizona State Office
www.az.blm.gov

No. of Claims: 9 x \$125 = 1,125
 Check No: #570/cash Init. CMC
 Receipt No.: 1347869
 For BLM Use Only

Form: MCF112
 Revised July 2005

This form is available from the Arizona Department of Mines and Mineral Resources and may be reproduced.

MAINTENANCE FEE PAYMENT

Claimant Name: THE RED SAND GROUP
 Address: 11604 N. 114TH DR
 City: YOUNGTOWN State: AZ Zip: 85363
 Telephone: (623) 876-0841
 E-mail address: _____
 Signature: Brian D. Binsky
 Check here if this is a change of address.

RECEIVED
 B.L.M. AZ STATE OFFICE
 2006 AUG 30 A 10:42
 PHOENIX, ARIZONA

BLM
 Date
 Stamp

LINE NO.	AMC NUMBER	CLAIM/SITE NAME	COUNTY RECORDER DATA (If available)	TWP	RNG	SEC
1	357576	THE RED MESA #1		4-S	5-W	10
2	357577	THE RED MESA #2		4-S	5-W	10
3	357578	THE RED MESA #3		4-S	5-W	10
4	357579	THE RED MESA #4		4-S	5-W	10
5	357580	THE RED MESA #5		4-S	5-W	10
6	357581	THE RED MESA #6		4-S	5-W	3
7	357582	THE RED MESA #7		4-S	5-W	3
8	357583	THE RED MESA #8		4-S	5-W	4
9	357584	THE RED MESA #9		4-S	5-W	4
10						

List additional claims on Form MCF114.

Bureau of Land Management
 Arizona State Office
www.az.blm.gov

No. of Claims: 9 x \$125 = 1,125
 Check No: #570/cash Init. YMC
 Receipt No.: 1347869
 For BLM Use Only

Form: MCF112
 Revised July 2005

This form is available from the Arizona Department of Mines and Mineral Resources and may be reproduced.

United States Department of the Interior
Bureau of Land Management
 BUSINESS & SUPPORT SVCS DIV
 ONE N CENTRAL AVE
 PHOENIX, AZ 85004 -2203
 Phone: (602) 417-9200

Receipt

No: 1347869

Transaction #: 1393149	
Date of Transaction: 08/30/2006	
CUSTOMER:	THE RED SAND GRP 11604 N 114TH DR YOUNGTOWN,AZ 85363

LINE #	QTY	DESCRIPTION	REMARKS	UNIT PRICE	TOTAL
1	1.00	LOCATABLE MINERALS / MINING CLAIMS-NOT NEW-UNADJUD,ONE AUTH NO. ONLY / MINING CLAIM MONEY RECEIVED (455) CASES: AMC348179/\$4750.00	MAINT 2007/38	- n/a -	4750.00
TOTAL:					\$4,750.00

PAYMENT INFORMATION			
1	AMOUNT:	\$3,167.00	POSTMARKED: N/A
	TYPE:	CASH	RECEIVED: 08/30/2006
	NAME:	THE RED SAND GRP 11604 N 114TH DR YOUNGTOWN AZ 85363	
2	AMOUNT:	\$1,583.00	POSTMARKED: N/A
	TYPE:	CHECK	RECEIVED: 08/30/2006
	CHECK NO:	570	
	NAME:	LINDSAY, BRIAN 14700 N FRANK LLOYD WRIGHT BLV SCOTTSDALE AZ 85260	

REMARKS

This receipt was generated by the automated BLM Collections and Billing System and is a paper representation of a portion of the official electronic record contained therein.

United States Department of the Interior
Bureau of Land Management
 BUSINESS & SUPPORT SVCS DIV
 222 N CENTRAL AVE
 PHOENIX, AZ 85004 -2203
 Phone: (602) 417-9200

Receipt	
No:	1140954

Transaction #: 1180184	AMC 348179
Date of Transaction: 08/30/2005	AMC 348966
CUSTOMER: THE RED SAND GROUP	AMC 353193
11604 N 114TH DR	AMC 355389
YOUNGTOWN, AZ 85363	AMC 356326

AMC 355706
 AMC 353354
 AMC 357576

LINE #	QTY	DESCRIPTION	REMARKS	UNIT PRICE	TOTAL
1	1.00	LOCATABLE MINERALS / MINING CLAIMS-NOT NEW-UNADJUD, ONE AUTH NO. ONLY / MINING CLAIM MONEY RECEIVED (455) CASES: AMC348179/\$5250.00	MAINT 2006/42	- n/a -	5250.00
TOTAL:					\$5,250.00

ENTERED IN COMPUTER
 RE 9/22/05

PAYMENT INFORMATION			
1	AMOUNT:	\$1,370.00	POSTMARKED: N/A
	TYPE:	CASH	RECEIVED: 08/30/2005
	NAME:	THE RED SAND GROUP 11604 N 114TH DR YOUNGTOWN AZ 85363	
2	AMOUNT:	\$1,045.00	POSTMARKED: N/A
	TYPE:	CHECK	RECEIVED: 08/30/2005
	CHECK NO:	1066	
	NAME:	THE RED SAND GROUP 11604 N 114TH DR YOUNGTOWN AZ 85363	
3	AMOUNT:	\$1,045.00	POSTMARKED: N/A
	TYPE:	CHECK	RECEIVED: 08/30/2005
	CHECK NO:	3401	
	NAME:	THE RED SAND GROUP 11604 N 114TH DR YOUNGTOWN AZ 85363	
4	AMOUNT:	\$1,045.00	POSTMARKED: N/A
	TYPE:	CHECK	RECEIVED: 08/30/2005
	CHECK NO:	820	
	NAME:	THE RED SAND GROUP 11604 N 114TH DR YOUNGTOWN AZ 85363	
5	AMOUNT:	\$745.00	POSTMARKED: N/A
	TYPE:	CHECK	RECEIVED: 08/30/2005
	CHECK NO:	3818	
	NAME:	THE RED SAND GROUP 11604 N 114TH DR YOUNGTOWN AZ 85363	

REMARKS

This receipt was generated by the automated BLM Collections and Billing System and is a paper representation of a portion of the official electronic record contained therein.

MAINTENANCE FEE PAYMENT

Claimant Name: THE RED SAND GROUP

Address: 11604 N. 114th DR

City: YOUNTOWN State: AZ Zip: 85363

Telephone: (623) 876-0841

E-mail address: _____

Signature: Brian D. Birdsey

Check here if this is a change of address.

RECEIVED
 B.L.M. AZ STATE OFFICE
 2005 AUG 30 A 9:16
 PHOENIX, ARIZONA
 BLM
 Date
 Stamp

LINE NO.	AMC NUMBER	CLAIM/SITE NAME	COUNTY RECORDER DATA (If available)	TWP	RNG	SEC
1	348179	THE DESERT ROSE #1		4	4-S	5-W
2	348181	THE DESERT ROSE #3		4	4-S	5-W
3	348182	THE DESERT ROSE #4		3	4-S	5-W
4	348900	THE NEW DESERT ROSE #1		4	4-S	5-W
5	348967	THE NEW DESERT ROSE #2		4	4-S	5-W
6	348968	THE NEW DESERT ROSE #3		3	4-S	5-W
7	348969	THE NEW DESERT ROSE #4		3	4-S	5-W
8	348970	THE NEW DESERT ROSE #5		3	4-S	5-W
9	348971	THE NEW DESERT ROSE #6		3	4-S	5-W
10	353143	THE DESERT ROSE #2		3	4-S	5-W

List additional claims on Form MCF114.

Bureau of Land Management
 Arizona State Office
www.az.blm.gov

No. of Claims: 42 x \$125 = 5,250⁰⁰
 Check No: CRS & cash Init. TR
 Receipt No.: 1140954
 For BLM Use Only

Form: MCF112
 Revised July 2005

This form is available from the Arizona Department of Mines and Mineral Resources and may be reproduced.

ENT

RE 9/22/05

SUPPLEMENTAL ATTACHMENT

May be used with the following forms for listing additional mining claims:

Check One.

- Affidavit of Performance of Annual Work
- Maintenance Fee Payment
- Notice of Intent to Hold Mining Claims
- Notice of Non-Liability for Labor and Materials Furnished

RECEIVED
BLM. AZ STATE OFFICE
2005 AUG 30 A 9:16
PHOENIX, ARIZONA

BLM
Date
Stamp

LINE NO.	AMC NUMBER	CLAIM/SITE NAME	COUNTY RECORDER DATA (If available)	TWP	RNG	SEC
11	355389	THE WILD GOOSE #1		3	4-S	5-W
12	355390	THE WILD GOOSE #2		3	4-S	5-W
13	356326	THE VIKING #1		4	4-S	5-W
14	356327	THE VIKING #2		4	4-S	5-W
15	353354	THE SHARYN #1		10	4-S	5-W
16	353355	THE SHARYN #2		10	4-S	5-W
17	353356	THE SHARYN #3		10	4-S	5-W
18	353357	THE SHARYN #4		10	4-S	5-W
19	353358	THE SHARYN #5		9	4-S	5-W
20	353359	THE SHARYN #6		9	4-S	5-W
21	353360	THE SHARYN #7		9	4-S	5-W
22	353361	THE SHARYN #8		9	4-S	5-W
23	353362	THE SHARYN #9		9	4-S	5-W
24	353363	THE SHARYN #10		10	4-S	5-W
25	355706	THE KELLY #1		2	4-S	5-W
26	355707	THE KELLY #2		2	4-S	5-W
27	355708	THE KELLY #3		2	4-S	5-W
28	355709	THE KELLY #4		2	4-S	5-W
29	355710	THE KELLY #5		2	4-S	5-W

Form MCF114
Revised June 2005

This form is available from the Arizona Department of Mines & Mineral Resources and may be reproduced.

ENTERED IN COMPUTER
RE 9/22/05

SUPPLEMENTAL ATTACHMENT

May be used with the following forms for listing additional mining claims:

Check One.

- Affidavit of Performance of Annual Work
- Maintenance Fee Payment
- Notice of Intent to Hold Mining Claims
- Notice of Non-Liability for Labor and Materials Furnished

BLM
Date
Stamp

PHOENIX, ARIZONA

2005 AUG 30

RECEIVED
B.L.M. AZ STATE OFFICE

LINE NO.	AMC NUMBER	CLAIM/SITE NAME	COUNTY RECORDER DATA (If available)	TW	SEC
30	355711	THE KELLY #6		2	5-W
31	355712	THE KELLY #7		3	5-W
32	355713	THE KELLY #8		3	5-W
33	355714	THE KELLY #9		3	5-W
34	357576	THE RED MESA #1		10	5-W
35	357577	THE RED MESA #2		10	5-W
36	357578	THE RED MESA #3		10	5-W
37	357579	THE RED MESA #4		10	5-W
38	357580	THE RED MESA #5		10	5-W
39	357581	THE RED MESA #6		3	5-W
40	357582	THE RED MESA #7		3	5-W
41	357583	THE RED MESA #8		4	5-W
42	357584	THE RED MESA #9		4	5-W

Form MCF114
Revised June 2005

This form is available from the Arizona Department of Mines & Mineral Resources and may be reproduced.

ENTERED IN COMPUTER
RE 9/22/05

348179

353193

353354

348966

356326

355706

357576

355389

sc

MAINTENANCE FEE PAYMENT

BUREAU OF LAND MANAGEMENT
222 N CENTRAL AVENUE
PHOENIX, AZ 85004
602-417-9200
www.az.blm.gov

Mining Claim Maintenance Fee Payment of \$125 per claim/site is due on or before September 1, 2004, in lieu of assessment work for the upcoming assessment year beginning September 1 of the year noted above.

RECEIVED B.L.M. AZ STATE OFFICE 2004 AUG 30 P 12:47 PHOENIX, ARIZONA BLM Date Stamp

AMC NUMBER	CLAIM/SITE NAME	COUNTY RECORDER DATA	SEC	TWP	RNG
348179	THE DESERT ROSE #1		4	4-S	5-W
348181	THE DESERT ROSE #3		4	4-S	5-W
348182	THE DESERT ROSE #4		3	4-S	5-W

List additional claims on the reverse side of this form.

Check here if this is a change of address.

CLAIMANT NAME: THE RED SAND GROUP
 ADDRESS: 11604 N. 114TH DR
 CITY: YOUNGTOWN STATE: AZ ZIP: 85363
 PHONE: (623) 876-0841
 SIGNATURE: Brian P. Ramsey

Claimant or agent must sign to record with the County.

No of Claims: <u>3</u> x \$125 = <u>375</u>
Check No: <u>602</u> Init: <u>TRB</u>
Receipt No: <u>941167</u>
FOR BLM USE ONLY

ENTERED INTO COMPUTER
9/15/04 AB

AMC NUMBER	CLAIM/SITE NAME	COUNTY RECORDER DATA	SEC	TWP	RNG

43 CFR 3833.0-5(e) (August 30, 1994) requires that the names and current addresses of all owners shall be identified on all instruments to be recorded or filed.

Name: RON GUIRE Address: 11604 N. 114TH DRIVE

City: YOUNGTOWN State: AZ Zip: 85363 Change of address

Name: MARLA CLARK Address: 5898 N. CHAPARRAL ROAD

City: TUCSON State: AZ Zip: 85743 Change of address

Name: ERIK HANSON Address: 9901 W. COGGINS AVE

City: SUN CITY State: AZ Zip: 85351 Change of address

Name: CLYDE LEMONS Address: 3434 N. 48TH AVE

City: PHOENIX State: AZ Zip: 85031 Change of address

Name: BRIAN LINDSAY PMB #312 Address: 14700 N. F.L.W. BLVD


City: SCOTTSDALE State: AZ Zip: 85260 Change of address

PRIVACY ACT STATEMENT – This information is being collected pursuant to 30 U.S.C. 28, 43 CFR 3833.2, and ARS 27-208 in compliance with the laws of the USDI, Bureau of Land Management, and the State of Arizona. The purpose of this collection is to facilitate processing of claims or applications. This form is covered by Privacy Act Notice #INTERIOR/LLM -32 and is subject to the routine uses stated in that notice. Privacy Act Notice #INTERIOR/LLM-32 is available at the BLM Arizona State Office. This form may be locally reproduced.

MAINTENANCE FEE PAYMENT

BUREAU OF LAND MANAGEMENT
 222 N CENTRAL AVENUE
 PHOENIX, AZ 85004
 602-417-9200
 www.az.blm.gov

Mining Claim Maintenance Fee Payment of \$125 per claim/site is due on or before September 1, 2004, in lieu of assessment work for the upcoming assessment year beginning September 1 of the year noted above.



AMC NUMBER	CLAIM/SITE NAME	COUNTY RECORDER DATA	SEC	TWP	RNG
353193 ✓	THE DESERT ROSE # 2		3	4-S	5-W

List additional claims on the reverse side of this form.

Check here if this is a change of address.

CLAIMANT NAME: THE RED SAND GROUP
 ADDRESS: 11604 N. 114th DRIVE
 CITY: YOUNGTOWN STATE: AZ ZIP: 85363
 PHONE: (623) 876-0841
 SIGNATURE: Brian D. Bendray

Claimant or agent must sign to record with the County.

No of Claims: <u>1</u>	x \$125 = <u>125.00</u>
Check No: <u>Cash</u>	Init: <u>[Signature]</u>
Receipt No: <u>941167</u>	
FOR BLM USE ONLY	

AMC NUMBER	CLAIM/SITE NAME	COUNTY RECORDER DATA	SEC .	TWP.	RNG

43 CFR 3833.0-5(e) (August 30, 1994) requires that the names and current addresses of all owners shall be identified on all instruments to be recorded or filed.

Name: RON GUIRE Address: 11604 N. 114th DRIVE

City: YOUNGROWN State: AZ Zip: 85363 Change of address

Name: MARLA CLARK Address: 5898 N. CHAPARRAL ROAD

City: TUCSON State: AZ Zip: 85743 Change of address

Name: ERIK HANSON Address: 9901 W. COGGINS AVE

City: SUN CITY State: AZ Zip: 85351 Change of address

Name: CLYDE LEMONS Address: 3434 N. 48th AVE

City: PHOENIX State: AZ Zip: 85031 Change of address

Name: BRIAN LINDSAY DMB #312 Address: 14700 N. F.L.W. BLVD. #157

City: SCOTTSDALE State: AZ Zip: 85260 Change of address

PRIVACY ACT STATEMENT – This information is being collected pursuant to 30 U.S.C. 28, 43 CFR 3833.2, and ARS 27-208 in compliance with the laws of the USDI, Bureau of Land Management, and the State of Arizona. The purpose of this collection is to facilitate processing of claims or applications. This form is covered by Privacy Act Notice #INTERIOR/LLM -32 and is subject to the routine uses stated in that notice. Privacy Act Notice #INTERIOR/LLM-32 is available at the BLM Arizona State Office. This form may be locally reproduced.

MAINTENANCE FEE PAYMENT

BUREAU OF LAND MANAGEMENT
 222 N CENTRAL AVENUE
 PHOENIX, AZ 85004
 602-417-9200
 www.az.blm.gov

Mining Claim Maintenance Fee Payment of \$125 per claim/site is due on or before September 1, 2004, in lieu of assessment work for the upcoming assessment year beginning September 1 of the year noted above.

RECEIVED
 B.L.M. AZ STATE OFFICE
 2004 AUG 30 P 12:47
 PHOENIX, ARIZONA
 BLM Date Stamp

AMC NUMBER	CLAIM/SITE NAME	COUNTY RECORDER DATA	SEC	TWP	RNG
353354	THE SHARYN #1		10	4-S	5-W
353355	THE SHARYN #2		10	4-S	5-W
353356	THE SHARYN #3		10	4-S	5-W
353357	THE SHARYN #4		10	4-S	5-W
353358	THE SHARYN #5		9	4-S	5-W
353359	THE SHARYN #6		9	4-S	5-W
353360	THE SHARYN #7		9	4-S	5-W
353361	THE SHARYN #8		9	4-S	5-W
353362	THE SHARYN #9		9	4-S	5-W
353363	THE SHARYN #10		10	4-S	5-W

List additional claims on the reverse side of this form.

Check here if this is a change of address.

CLAIMANT NAME: THE RED SAND GROUP
 ADDRESS: 11604 N. 114TH DRIVE
 CITY: YOUNGTOWN STATE: AZ ZIP: 85363
 PHONE: (623) 876-0841
 SIGNATURE: Brian D. Ramsey

Claimant or agent must sign to record with the County.

No of Claims: <u>10</u>	x \$125 = <u>1,250.⁰⁰</u>
Check No: <u>3697</u>	Init: <u>JS</u>
Receipt No: <u>941167</u>	
FOR BLM USE ONLY	

AMC NUMBER	CLAIM/SITE NAME	COUNTY RECORDER DATA	SEC	TWP	RNG

43 CFR 3833.0-5(e) (August 30, 1994) requires that the names and current addresses of all owners shall be identified on all instruments to be recorded or filed.

Name: RON GUIRE Address: 11604 N. 114TH DRIVE

City: YOUNGTOWN State: AZ Zip: 85363 Change of address

Name: MARLA CLARK Address: 5898 N. CHAPARRAL ROAD

City: TUCSON State: AZ Zip: 85743 Change of address

Name: ERIK HANSEN Address: 9901 W. COGGINS AVE

City: SUN CITY State: AZ Zip: 85351 Change of address

Name: CLYDE LEMONS Address: 3434 N. 48TH AVE

City: PHOENIX State: AZ Zip: 85031 Change of address

Name: BRIAN LINDSAY PMB #312 Address: 14700 N. F.L.W. BLVD #157

City: SCOTTSDALE State: AZ Zip: 85260 Change of address

PRIVACY ACT STATEMENT - This information is being collected pursuant to 30 U.S.C. 28, 43 CFR 3833.2, and ARS 27-208 in compliance with the laws of the USDI, Bureau of Land Management, and the State of Arizona. The purpose of this collection is to facilitate processing of claims or applications. This form is covered by Privacy Act Notice #INTERIOR/LLM -32 and is subject to the routine uses stated in that notice. Privacy Act Notice #INTERIOR/LLM-32 is available at the BLM Arizona State Office. This form may be locally reproduced.

MAINTENANCE FEE PAYMENT

BUREAU OF LAND MANAGEMENT
 222 N CENTRAL AVENUE
 PHOENIX, AZ 85004
 602-417-9200
 www.az.blm.gov

Mining Claim Maintenance Fee Payment of \$125 per claim/site is due on or before September 1, 2004, in lieu of assessment work for the upcoming assessment year beginning September 1 of the year noted above.

RECEIVED
 B.L.M. AZ STATE OFFICE
 2004 AUG 30 P 12:47
 PHOENIX, ARIZONA
 BLM Date Stamp

AMC NUMBER	CLAIM/SITE NAME	COUNTY RECORDER DATA	SEC	TWP	RNG
355706	THE KELLEY #1		2	4-S	5-W
355707	THE KELLEY #2		2	4-S	5-W
355708	THE KELLEY #3		2	4-S	5-W
355709	THE KELLEY #4		2	4-S	5-W
355710	THE KELLEY #5		2	4-S	5-W
355711	THE KELLEY #6		2	4-S	5-W
355712	THE KELLEY #7		3	4-S	5-W
355713	THE KELLEY #8		3	4-S	5-W
355714	THE KELLEY #9		3	4-S	5-W

List additional claims on the reverse side of this form.

Check here if this is a change of address.

CLAIMANT NAME: THE RED SAND GROUP
 ADDRESS: 11604 N. 114TH DRIVE
 CITY: YOUNGTOWN STATE: AZ ZIP: 85363
 PHONE: (623) 876-0841
 SIGNATURE: Brian D. Bondage

Claimant or agent must sign to record with the County.

No of Claims: 9 x \$125 = 1125.⁰⁰
 Check No: 1002 Init: TSB
 Receipt No: 941167
FOR BLM USE ONLY

AMC NUMBER	CLAIM/SITE NAME	COUNTY RECORDER DATA	SEC	TWP	RNG

43 CFR 3833.0-5(e) (August 30, 1994) requires that the names and current addresses of all owners shall be identified on all instruments to be recorded or filed.

Name: RON GUIRE Address: 11604 N. 114th DRIVE

City: YOUNGTOWN State: AZ Zip: 85363 Change of address

Name: MARLA CLARK Address: 5898 N. CHAPARRAL ROAD

City: TUCSON State: AZ Zip: 85743 Change of address

Name: ERIK HANSEN Address: 9901 W LOGGINS AVE

City: SUN CITY State: AZ Zip: 85351 Change of address

Name: CLYDE LEMONS Address: 3434 N. 48th AVE

City: PHOENIX State: AZ Zip: 85031 Change of address

Name: BRIAN LINDSAY PMB #312 Address: 14700 N. F.L.W. BLVD

City: SCOTTSDALE State: AZ Zip: 85260 Change of address

PRIVACY ACT STATEMENT – This information is being collected pursuant to 30 U.S.C. 28, 43 CFR 3833.2, and ARS 27-208 in compliance with the laws of the USDI, Bureau of Land Management, and the State of Arizona. The purpose of this collection is to facilitate processing of claims or applications. This form is covered by Privacy Act Notice #INTERIOR/LLM -32 and is subject to the routine uses stated in that notice. Privacy Act Notice #INTERIOR/LLM-32 is available at the BLM Arizona State Office. This form may be locally reproduced.

MAINTENANCE FEE PAYMENT

BUREAU OF LAND MANAGEMENT
 222 N CENTRAL AVENUE
 PHOENIX, AZ 85004
 602-417-9200
 www.az.blm.gov

Mining Claim Maintenance Fee Payment of \$125 per claim/site is due on or before September 1, 2004, in lieu of assessment work for the upcoming assessment year beginning September 1 of the year noted above.

RECEIVED
 B.L.M. AZ STATE OFFICE
 2004 AUG 30 P 12:47
 PHOENIX, ARIZONA
 BLM Date Stamp

AMC NUMBER	CLAIM/SITE NAME	COUNTY RECORDER DATA	SEC	TWP	RNG
356326	THE VIKING #1		4	4-S	5-W
356327	THE VIKING #2		4	4-S	5-W

List additional claims on the reverse side of this form.

Check here if this is a change of address.

CLAIMANT NAME: THE RED SAND GROUP
 ADDRESS: 11604 N. 114th DRIVE
 CITY: YOUNGTOWN STATE: AZ ZIP: 85363
 PHONE: (623) 876-0841
 SIGNATURE: Brian D. Winbury

Claimant or agent must sign to record with the County.

No of Claims: 2 x \$125 = 250.⁰⁰
 Check No: Cash Init: TEB
 Receipt No: 941167
FOR BLM USE ONLY

AMC NUMBER	CLAIM/SITE NAME	COUNTY RECORDER DATA	SEC	TWP	RNG

43 CFR 3833.0-5(e) (August 30, 1994) requires that the names and current addresses of all owners shall be identified on all instruments to be recorded or filed.

Name: RON GUIRE Address: 11604 N. 114th DRIVE

City: YOUNGSTOWN State: AZ Zip: 85303 Change of address

Name: MARLA CLARK Address: 5898 N. CHAPARRAL ROAD

City: TUCSON State: AZ Zip: 85743 Change of address

Name: ERIK HANSEN Address: 9901 W. COGGINS AVE

City: SUN CITY State: AZ Zip: 85351 Change of address

Name: CLYDE LEMONS Address: 3434 N. 48th AVE

City: PHOENIX State: AZ Zip: 85031 Change of address

Name: BRIAN LINDSAY PMS #312 Address: 14700 N. F.L.W. BLVD #157

City: SCOTTSDALE State: AZ Zip: 85260 Change of address

PRIVACY ACT STATEMENT – This information is being collected pursuant to 30 U.S.C. 28, 43 CFR 3833.2, and ARS 27-208 in compliance with the laws of the USDI, Bureau of Land Management, and the State of Arizona. The purpose of this collection is to facilitate processing of claims or applications. This form is covered by Privacy Act Notice #INTERIOR/LLM -32 and is subject to the routine uses stated in that notice. Privacy Act Notice #INTERIOR/LLM-32 is available at the BLM Arizona State Office. This form may be locally reproduced.

MAINTENANCE FEE PAYMENT

BUREAU OF LAND MANAGEMENT
 222 N CENTRAL AVENUE
 PHOENIX, AZ 85004
 602-417-9200
 www.az.blm.gov

Mining Claim Maintenance Fee Payment of \$125 per claim/site is due on or before September 1, 2004, in lieu of assessment work for the upcoming assessment year beginning September 1 of the year noted above.

RECEIVED
 B.L.M. AZ STATE OFFICE
 2004 AUG 30 P 12:47
 PHOENIX, ARIZONA
 BLM Date Stamp

AMC NUMBER	CLAIM/SITE NAME	COUNTY RECORDER DATA	SEC	TWP	RNG
355389	THE WILD GOOSE #1		3	4-S	5-W
355390	THE WILD GOOSE #2		3	4-S	5-W

List additional claims on the reverse side of this form.

Check here if this is a change of address.

CLAIMANT NAME: THE RED SANDS GROUP
 ADDRESS: 11604 N. 114th DRIVE
 CITY: YOUNTOWN STATE: AZ ZIP: 85363
 PHONE: (623) 876-0841
 SIGNATURE: Brian P. Binkley

Claimant or agent must sign to record with the County.

No of Claims: 2 x \$125 = 250.⁰⁰
 Check No: Cash Init: TES
 Receipt No: 941167
FOR BLM USE ONLY

AMC NUMBER	CLAIM/SITE NAME	COUNTY RECORDER DATA	SEC.	TWP.	RNG

43 CFR 3833.0-5(e) (August 30, 1994) requires that the names and current addresses of all owners shall be identified on all instruments to be recorded or filed.

Name: RON GUIRE Address: 11604 N. 114th DRIVE

City: YOUNGTOWN State: AZ Zip: 85363 Change of address

Name: MARLA CLARK Address: 5898 N. CHAPARRAL ROAD

City: TUCSON State: AZ Zip: 85743 Change of address

Name: ERIK HANSEN Address: 9901 W. COGGINS AVE

City: SUN CITY State: AZ Zip: 85351 Change of address

Name: CLYDE LEMONS Address: 3434 N. 48th AVE

City: PHOENIX State: AZ Zip: 85031 Change of address

Name: BRIAN LINDSAY PMB #312 Address: 14700 N. F.L.W. BLVD #157

City: SCOTTSDALE State: AZ Zip: 85260 Change of address

PRIVACY ACT STATEMENT - This information is being collected pursuant to 30 U.S.C. 28, 43 CFR 3833.2, and ARS 27-208 in compliance with the laws of the USDI, Bureau of Land Management, and the State of Arizona. The purpose of this collection is to facilitate processing of claims or applications. This form is covered by Privacy Act Notice #INTERIOR/LLM-32 and is subject to the routine uses stated in that notice. Privacy Act Notice #INTERIOR/LLM-32 is available at the BLM Arizona State Office. This form may be locally reproduced.

MAINTENANCE FEE PAYMENT

BUREAU OF LAND MANAGEMENT
 222 N CENTRAL AVENUE
 PHOENIX, AZ 85004
 602-417-9200
 www.az.blm.gov

Mining Claim Maintenance Fee Payment of \$125 per claim/site is due on or before September 1, 2004, in lieu of assessment work for the upcoming assessment year beginning September 1 of the year noted above.

RECEIVED
 B.L.M. AZ STATE OFFICE
 2004 AUG 30 P 12:47
 PHOENIX, ARIZONA
 BLM Date Stamp

AMC NUMBER	CLAIM/SITE NAME	COUNTY RECORDER DATA	SEC	TWP	RNG
357576	THE RED MESA #1		10	4-S	5-W
357577	THE RED MESA #2		10	4-S	5-W
357578	THE RED MESA #3		10	4-S	5-W
357579	THE RED MESA #4		10	4-S	5-W
357580	THE RED MESA #5		10	4-S	5-W
357581	THE RED MESA #6		3	4-S	5-W
357582	THE RED MESA #7		3	4-S	5-W
357583	THE RED MESA #8		4	4-S	5-W
357584	THE RED MESA #9		4	4-S	5-W

List additional claims on the reverse side of this form.

Check here if this is a change of address.

CLAIMANT NAME: THE RED SAND GROUP
 ADDRESS: 11604 N. 114TH DRIVE
 CITY: YOUNGTON STATE: AZ ZIP: 85363
 PHONE: (623) 876-0841
 SIGNATURE: Brian D. Rowley

Claimant or agent must sign to record with the County.

No of Claims: <u>9</u>	x \$125 = <u>1125.00</u>
Check No: <u>3240</u>	Init: <u>TR</u>
Receipt No: <u>941167</u>	
FOR BLM USE ONLY	

AMC NUMBER	CLAIM/SITE NAME	COUNTY RECORDER DATA	SEC	TWP	RNG

43 CFR 3833.0-5(e) (August 30, 1994) requires that the names and current addresses of all owners shall be identified on all instruments to be recorded or filed.

Name: RON GUIRE Address: 11604 N. 114TH AVE

City: YOUNGSTOWN State: AZ Zip: 85363 Change of address

Name: MARLA CLARK Address: 5898 N. CHAPARRAL ROAD

City: TUCSON State: AZ Zip: 85743 Change of address

Name: ERIK HANSEN Address: 9901 W. COGGINS AVE

City: SUN CITY State: AZ Zip: 85351 Change of address

Name: CLYDE LEMONS Address: 3434 N. 48TH AVE

City: PHOENIX State: AZ Zip: 85031 Change of address

Name: BRIAN LINDSAY P.M.B. #312 Address: 14700 N. F.L.W. BLV

City: SCOTTSDALE State: AZ Zip: 85260 Change of address

PRIVACY ACT STATEMENT – This information is being collected pursuant to 30 U.S.C. 28, 43 CFR 3833.2, and ARS 27-208 in compliance with the laws of the USDI, Bureau of Land Management, and the State of Arizona. The purpose of this collection is to facilitate processing of claims or applications. This form is covered by Privacy Act Notice #INTERIOR/LLM -32 and is subject to the routine uses stated in that notice. Privacy Act Notice #INTERIOR/LLM-32 is available at the BLM Arizona State Office. This form may be locally reproduced.

MAINTENANCE FEE PAYMENT

BUREAU OF LAND MANAGEMENT
 222 N CENTRAL AVENUE
 PHOENIX, AZ 85004
 602-417-9200
 www.az.blm.gov

Mining Claim Maintenance Fee Payment of \$125 per claim/site is due on or before September 1, 2004, in lieu of assessment work for the upcoming assessment year beginning September 1 of the year noted above.

RECEIVED
 B.L.M. AZ STATE OFFICE
 2004 AUG 30 P 12:47
 PHOENIX, ARIZONA
 BLM Date Stamp

AMC NUMBER	CLAIM/SITE NAME	COUNTY RECORDER DATA	SEC	TWP	RNG
348966	THE NEW DESERT ROSE #1		4	4-S	5-W
348967	THE NEW DESERT ROSE #2		4	4-S	5-W
348968	THE NEW DESERT ROSE #3		3	4-S	5-W
348969	THE NEW DESERT ROSE #4		3	4-S	5-W
348970	THE NEW DESERT ROSE #5		3	4-S	5-W
348971	THE NEW DESERT ROSE #6		3	4-S	5-W

List additional claims on the reverse side of this form.

Check here if this is a change of address.

CLAIMANT NAME: THE RED SAND GROUP
 ADDRESS: 11604 N. 114TH AVE DRIVE
 CITY: YOUNGTOWN STATE: AZ ZIP: 85363
 PHONE: (623) 876-0841
 SIGNATURE: Brian D. Ramsay

Claimant or agent must sign to record with the County.

No of Claims: 6 x \$125 = 750.⁰⁰
 Check No: Cash Init: TR
 Receipt No: 941167
FOR BLM USE ONLY

AMC NUMBER	CLAIM/SITE NAME	COUNTY RECORDER DATA	SEC	TWP	RNG

43 CFR 3833.0-5(e) (August 30, 1994) requires that the names and current addresses of all owners shall be identified on all instruments to be recorded or filed.

Name: RON GUIRE Address: 11604 N. 114TH DRIVE

City: YOUNGTOWN State: AZ Zip: 85363 Change of address

Name: MARLA CLARK Address: 5898 N. CHAPARRAL ROAD

City: TUCSON State: AZ Zip: 85743 Change of address

Name: ERIK HANSEN Address: 9901 W. COGGINS AVE

City: SUN CITY State: AZ Zip: 85351 Change of address

Name: CLYDE LEMONS Address: 3434 N. 48TH AVENUE

City: PHOENIX State: AZ Zip: 85031 Change of address

Name: BRIAN LINDSAY P.M.B.#312 Address: 14700 N. F.L.W. BLVD #157

City: SCOTTSDALE State: AZ Zip: 85260 Change of address

PRIVACY ACT STATEMENT - This information is being collected pursuant to 30 U.S.C. 28, 43 CFR 3833.2, and ARS 27-208 in compliance with the laws of the USDI, Bureau of Land Management, and the State of Arizona. The purpose of this collection is to facilitate processing of claims or applications. This form is covered by Privacy Act Notice #INTERIOR/LLM -32 and is subject to the routine uses stated in that notice. Privacy Act Notice #INTERIOR/LLM-32 is available at the BLM Arizona State Office. This form may be locally reproduced.

United States Department of the Interior
Bureau of Land Management
 BUSINESS & SUPPORT SVCS DIV
 222 N CENTRAL AVE
 PHOENIX, AZ 85004 -2203
 Phone: (602) 417-9200

Receipt	
No:	941167

Transaction #: 975533
Date of Transaction: 08/30/2004

CUSTOMER:	THE RED SAND GROUP 11604 N 114TH DR YOUNGTOWN,AZ 85363
------------------	--

LINE #	QTY	DESCRIPTION	REMARKS	UNIT PRICE	TOTAL
1	1.00	LOCATABLE MINERALS / MINING CLAIMS-NOT NEW-UNADJUD,ONE AUTH NO. ONLY / MINING CLAIM MONEY RECEIVED (455) CASES: AMC348179/\$5250.00	MAIN 2005 (42)	- n/a -	5250.00
TOTAL:					\$5,250.00

PAYMENT INFORMATION			
1	AMOUNT:	\$1,050.00	POSTMARKED: N/A
	TYPE:	CASH	RECEIVED: 08/30/2004
	NAME:	THE RED SAND GROUP 11604 N 114TH DR YOUNGTOWN AZ 85363	
2	AMOUNT:	\$1,050.00	POSTMARKED: N/A
	TYPE:	CHECK	RECEIVED: 08/30/2004
	CHECK NO:	1002	
	NAME:	MCKEEBY, DANILE	
3	AMOUNT:	\$1,050.00	POSTMARKED: N/A
	TYPE:	CHECK	RECEIVED: 08/30/2004
	CHECK NO:	3240	
	NAME:	HANSEN, ERIK	
4	AMOUNT:	\$1,050.00	POSTMARKED: N/A
	TYPE:	CHECK	RECEIVED: 08/30/2004
	CHECK NO:	3697	
	NAME:	LEMONS, BERNICE	
5	AMOUNT:	\$1,050.00	POSTMARKED: N/A
	TYPE:	CHECK	RECEIVED: 08/30/2004
	CHECK NO:	602	
	NAME:	LINDSAY, BRIAN	

REMARKS

This receipt was generated by the automated BLM Collections and Billing System and is a paper representation of a portion of the official electronic record contained therein.

MAINTENANCE FEE PAYMENT

Mining Claim Maintenance Fee Payment of \$100 per claim or site is due on or before September 1, 2003, in lieu of assessment work for the upcoming assessment year beginning September 1 of the year noted above.

BUREAU OF LAND MANAGEMENT
ARIZONA STATE OFFICE
222 NORTH CENTRAL AVENUE
PHOENIX, AZ 85004
602-417-9200
www.az.blm.gov

FOR BLM USE ONLY	
NO. OF CLAIMS: <u>1</u>	X \$100 = \$ <u>100.00</u>
RECEIPT NO.: _____	CHECK NO.: _____
INIT: <u>[Signature]</u>	

BLM SERIAL NUMBERS	NAME OF CLAIMS/SITES	COUNTY BOOK/DOCKET & PAGE OR FEE NUMBER
1. AMC # <u>353193</u>	<u>DESERT ROSE SILICA</u>	_____
2. AMC _____	_____	_____
3. AMC _____	_____	_____
4. AMC _____	_____	_____
5. AMC _____	_____	_____
6. AMC _____	_____	_____
7. AMC _____	_____	_____
8. AMC _____	_____	_____
9. AMC _____	_____	_____
10. AMC _____	_____	_____

List additional claims on the reverse side of this form.

CHECK HERE IF THIS IS A CHANGE OF ADDRESS

CLAIMANT'S NAME: THE RED SAND GROUP, LLC
ADDRESS: 11604 N. 114TH DR.
CITY: YOUNGTOWN STATE: AZ ZIP: 85363
PHONE: (623) 876-0841

Signature: Brian D. Rensday
To record with the County, one claimant or an agent must sign.

RECEIVED B.L.M. AZ STATE OFFICE 2003 AUG 28 A 9:35 PHOENIX, ARIZONA	BLM DATE STAMP
--	----------------

TES
9/17/03
ENTERED INTO COMPUTER

[Handwritten mark]

NAME: _____ ADDRESS: _____
CITY: _____ STATE: _____ ZIP: _____ IS THIS A NEW ADDRESS

NAME: _____ ADDRESS: _____
CITY: _____ STATE: _____ ZIP: _____ IS THIS A NEW ADDRESS

NAME: _____ ADDRESS: _____
CITY: _____ STATE: _____ ZIP: _____ IS THIS A NEW ADDRESS

NAME: _____ ADDRESS: _____
CITY: _____ STATE: _____ ZIP: _____ IS THIS A NEW ADDRESS

NAME: _____ ADDRESS: _____
CITY: _____ STATE: _____ ZIP: _____ IS THIS A NEW ADDRESS

NAME: _____ ADDRESS: _____
CITY: _____ STATE: _____ ZIP: _____ IS THIS A NEW ADDRESS

NAME: _____ ADDRESS: _____
CITY: _____ STATE: _____ ZIP: _____ IS THIS A NEW ADDRESS

NAME: _____ ADDRESS: _____
CITY: _____ STATE: _____ ZIP: _____ IS THIS A NEW ADDRESS

FOR BLM USE ONLY	
DATE ENTERED INTO COMPUTER:	_____
INITIALS:	_____ VERIFIED: _____

United States Department of the Interior
Bureau of Land Management
 BUSINESS & SUPPORT SVCS DIV
 222 N CENTRAL AVE
 PHOENIX, AZ 85004 -2203
 Phone: (602) 417-9200

Receipt	
No:	740561

Transaction #: 770113
Date of Transaction: 08/28/2003
CUSTOMER: BRIAN LINDSAY THE RED SAND GROUP, LLC 11604 N. 114TH DR. YOUNGTOWN, AZ 85363

LINE #	QTY	DESCRIPTION	REMARKS	UNIT PRICE	TOTAL
1	1.00	LOCATABLE MINERALS / MINING CLAIMS-NOT NEW-UNADJUD, ONE AUTH NO. ONLY / MINING CLAIM MONEY RECEIVED (455) CASES: AMC348179/\$3300.00	MAINT 2004 (33)	- n/a -	3300.00
TOTAL:					\$3,300.00

PAYMENT INFORMATION			
1	AMOUNT:	\$3,300.00	POSTMARKED: N/A
	TYPE:	CHECK	RECEIVED: 08/28/2003
	CHECK NO:	994	
	NAME:	THE RED SAND GROUP, LLC LINDSAY, BRIAN 11604 N. 114TH DR. YOUNGTOWN AZ 85363	

REMARKS

This receipt was generated by the automated BLM Collections and Billing System and is a paper representation of a portion of the official electronic record contained therein.

This receipt covers: AMC 356326, AMC 355389, AMC 353354,
Lead files: } AMC 353193, AMC 348966, AMC 348179,
 AMC 355706

QUIT-CLAIM DEED

Know all men by these Presents: That the Grantor: MARLA RAE CLARK 5898 N. CHAPARRAL ROAD TUCSON, ARIZONA 85365 ^{AMC 348179} ³⁴⁸⁹⁶⁶ ³⁵³³⁵⁴ ³⁵⁵³⁸⁹ ^{10 claims @ 55 = 550} ³⁵³¹⁹³ ³⁵⁵⁷⁰⁶ ³⁵⁶³²⁶ whose mailing address is:

THE RED SAND GROUP, LLC. , Grantee, whose mailing address is: 11604 N. 114th DR. YOUNGTOWN, AZ 85363

MANAGING PARTNER: RONALD GUIER hereinafter, the following described premises situated in: City _____ County, MARICOPA State: ARIZONA


The following Mining Claims as filed with the B.L.M.

- The NEW DESERT ROSE #1 AMC # ~~348966~~ ³⁴⁸⁹⁶⁶ The NEW DESERT ROSE #6 AMC # 348971
- The NEW DESERT ROSE #2 AMC # 348967 The DESERT ROSE #1 AMC # 348979
- The NEW DESERT ROSE #3 AMC # 348968 The DESERT ROSE #2 AMC # 348980
- The NEW DESERT ROSE #4 AMC # 348969 The DESERT ROSE #3 AMC # 348981
- The NEW DESERT ROSE #5 AMC # 348970 The DESERT ROSE #4 AMC # 348982

for the full consideration of 1.00 dollars, lawfull money, the receipt and sufficiency which is hereby acknowledged, subject to reservations and easments of record, and further subject to acts of the Grantee since original filing , that being the date of a Land Contract between the Parties.

Executed this 3rd day of APRIL A.D. 2003

State of Arizona
County of Maricopa Acknowledgement



The forgoing instrument was acknowledged before me this 3rd day of APRIL A.D. 2003

My commission expires: 8-13-2004

Sign, Sealed, and Delivered in the Presence of:

Witnesses: Georgia A. Taylor

Grantor: Marla Rae Clark

ENTERED IN COMPUTER
5/22/03 MTH

RECEIVED B.L.M. AZ STATE OFFICE
2003 MAY 14 P 12:42
PHOENIX, ARIZONA

RECEIVED BUREAU OF LAND MANAGEMENT

QUIT-CLAIM DEED

Know all men by these Presents: That the Grantor:

MARLA RAE CLARK, whose mailing address is: 5898 N. CHAPARRAL ROAD TUCSON, ARIZONA 85363

grant, sell, remise and forever quit-claim unto:

THE RED SAND GROUP, LLC, "Grantee", whose mailing address is: 11604 N. 114th DR. YOUNGTOWN, AZ 85363

MANAGING PARTNER: RONALD GUIER hereinafter, the following described premises situated in: City County, MARICOPA State: ARIZONA

The following Mining Claim as filed with the B.L.M.

The DESERT ROSE #2 AMC # 353193


RECEIVED B.L.M. AZ STATE OFFICE 2003 JUL 28 A 9:35 PHOENIX, ARIZONA

for the full consideration of 1.00 dollars, lawfull money, the receipt and sufficiency of which is hereby acknowledged, subject to reservations and easments of record, and further subject to acts of the Grantee since original filing, that being the date of a Land Contract between the Parties.

Executed this day of , A.D. 2003

State of Arizona County of Maricopa

Acknowledgement



The forgoing instrument was acknowledged before me this 2nd day of July A.D. 2003

My commission expires: April 3, 2007

Sign, Sealed, and Delivered in the Presence of:

Witnesses:

Grantor: Marla Rae Clark

ENTERED IN COMPUTER mtych

QUIT-CLAIM DEED

9 claims @ \$5 = \$45.00
②

Know all men by these Presents: That the Grantor:

RONALD GUIER

, whose mailing address is:

11604 N. 114th DR.

YOUNGTOWN, AZ 85363

_____ , does hereby grant, sell, remise and forever quit-claim unto:

THE RED SAND GROUP, LLC.

,"Grantee"

whose mailing address is:

11604 N. 114th DR.

YOUNGTOWN, AZ 85363

MANAGING PARTNER: RONALD GUIER

hereinafter, the following

described premises situated in: City _____ County, MARICOPA State: ARIZONA

RECEIVED
B.L.M. AZ STATE OFFICE
2003 MAY 14 P 12:40
PHOENIX, ARIZONA

The following Mining Claims as filed with the B.L.M.


The KELLY #1	AMC #	355706	The KELLY #6	AMC #	355711
The KELLY #2	AMC #	355707	The KELLY #7	AMC #	355712
The KELLY #3	AMC #	355708	The KELLY #8	AMC #	355713
The KELLY #4	AMC #	355709	The KELLY #9	AMC #	355714
The KELLY #5	AMC #	355710			

for the full consideration of \$1.00 dollars, lawfull money, the receipt and sufficiency of which is heraby acknowledged, subject to reservations and easments of record, and further subject to acts of the Grantee since original filing , that being the date of a Land Contract between the Parties.

Executed this 4th day of April , A.D. 2003

State of Arizona
County of Maricopa

Acknowledgement



The forgoing instrument was acknowledged before me this 4th day of April A.D. 2003

Grace R. West

My commission expires: 10-24-05

Sign, Sealed, and Delivered in the Presence of:

Witnesses:

Debra D. [Signature]

Grantor:

Ronald K Guier

ENTERED IN COMPUTER

5/22/03 MSH

QUIT-CLAIM DEED

2 claims @ \$5 = \$10.00

Know all men by these Presents: That the Grantor:

ERIK S. HANSEN CLYDE L. LEMONS, whose mailing address is:
9901 W. COGGINS AVE. 3434 N. 48th AVE.
SUN CITY, AZ 85351 PHOENIX, AZ 85031

grant, sell, remise and forever quit-claim unto:

THE RED SAND GROUP, LLC.
whose mailing address is:
11604 N. 114th DR.
YOUNGTOWN, AZ 85363

MANAGING PARTNER: RONALD GUIER hereinafter, the following
described premises situated in: City County, MARICOPA State: ARIZONA

RECEIVED
B.L.M. AZ STATE OFFICE
2003 MAY 14 P 12:42
PHOENIX, ARIZONA

The following Mining Claims as filed with the B.L.M.


- The WILD GOOSE #1 AMC # 355389
The WILD GOOSE #2 AMC # 355390

for the full consideration of \$1.00 dollars, lawful money, the receipt and sufficiency of
which is hereby acknowledged, subject to reservations and easements of record, and further subject
to acts of the Grantee since original filing, that being the date of a Land Contract between the
Parties.

Executed this 4th day of April, A.D. 2003

State of Arizona
County of Maricopa

Acknowledgement



The forgoing instrument was acknowledged before me this 4th day of April A.D. 2003

My commission expires: 10-24-2005

Sign, Sealed, and Delivered in the Presence of:

Witnesses: [Handwritten signatures]

Grantor: Eirik S. Hansen
Clyde L. Lemons

ENTERED IN COMPUTER
5/22/03 MHA

QUIT-CLAIM DEED

10 claims @ \$5 = \$50.00

(7R)

Know all men by these Presents: That the Grantor:

THE LINDSAY LIVING TRUST

, whose mailing address is:

PMB #312, 14700 N. FLW. BLVD. #157

SCOTTSDALE, AZ 85260

, does hereby grant, sell, remise and forever quit-claim unto:

THE RED SAND GROUP, LLC.

whose mailing address is:

11604 N. 114th DR.

YOUNGTOWN, AZ 85363

MANAGING PARTNER: RONALD GUIER

hereinafter, the following

described premises situated in: City _____ County, MARICOPA State: ARIZONA

RECEIVED
B.L.M. AZ STATE OFFICE
2003 MAY 14 P 12:12
PHOENIX, ARIZONA

The following Mining Claims as filed with the B.L.M.

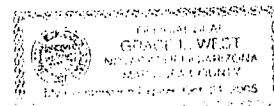
The SHARYN #1	AMC #	353354	The SHARYN #6	AMC #	353359
The SHARYN #2	AMC #	353355	The SHARYN #7	AMC #	353360
The SHARYN #3	AMC #	353356	The SHARYN #8	AMC #	353361
The SHARYN #4	AMC #	353357	The SHARYN #9	AMC #	353362
The SHARYN #5	AMC #	353358	The SHARYN #10	AMC #	353363

for the full consideration of \$1.00 dollars, lawful money, the receipt and sufficiency of which is hereby acknowledged, subject to reservations and easements of record, and further subject to acts of the Grantee since original filing, that being the date of a Land Contract between the Parties.

Executed this 4th day of April, A.D. 2003

State of Arizona
County of Maricopa

Acknowledgement



The forgoing instrument was acknowledged before me this 4th day of April A.D. 2003

Grace L. West

My commission expires: 10-24-05

Sign, Sealed, and Delivered in the Presence of:

Witnesses:

Eric S. Hansen

Grantor:

Brian D. Bendray

ENTERED IN COMPUTER

5/22/03 MHA

QUIT-CLAIM DEED

2 claims @ \$5 = \$10.00

Know all men by these Presents: That the Grantor:

ERIK S. HANSEN

, whose mailing address is:

9901 W. COGGINS AVE.

SUN CITY, AZ 85351

does hereby grant, sell, remise and forever quit-claim unto:

THE RED SAND GROUP, LLC.

"Grantee",

whose mailing address is:

11604 N. 114th DR.

YOUNGTOWN, AZ 85363

MANAGING PARTNER: RONALD GUIER

hereinafter, the following

described premises situated in: City _____ County, MARICOPA State: ARIZONA

RECEIVED
B.L.M. AZ STATE OFFICE
2003 MAY 14 P 12:20
PHOENIX, ARIZONA

The following Mining Claims as filed with the B.L.M.

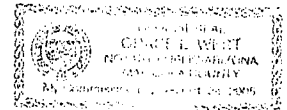
- The VIKING #1 AMC # 356326
- The VIKING #2 AMC # 356327

for the full consideration of \$1.00 dollars, lawful money, the receipt and sufficiency of which is hereby acknowledged, subject to reservations and easments of record, and further subject to acts of the Grantee since original filing, that being the date of a Land Contract between the Parties.

Executed this 4th day of April, A.D. 2003

State of Arizona
County of Maricopa

Acknowledgement



The forgoing instrument was acknowledged before me this 4th day of April A.D. 2003

Grace R. West

My commission expires: 10-24-05

Sign, Sealed, and Delivered in the Presence of:

Witnesses:

Erin D. Johnson

Grantor:

Erik S. Hansen
Side 1 Errors

ENTERED IN COMPUTER
5/22/03

**United States Department of the Interior
Bureau of Land Management**

BUSINESS & SUPPORT SVCS DIV
222 N CENTRAL AVE
PHOENIX, AZ 85004 -2203
Phone: (602) 417-9200

Receipt

No: 679479

Transaction #: 707726

Date of Transaction: 05/14/2003

CUSTOMER: RED SAND GROUP, LLC
11604 N 114TH DRIVE
YOUNGTOWN, AZ 85363

LINE #	QTY	DESCRIPTION	REMARKS	UNIT PRICE	TOTAL
1	1.00	LOCATABLE MINERALS / MINING CLAIMS-NOT NEW-UNADJUD, ONE AUTH NO. ONLY / MINING CLAIM MONEY RECEIVED (455) CASES: AMC353354/\$165.00	TRF (33)	- n/a -	165.00
TOTAL:					\$165.00

PAYMENT INFORMATION

1	AMOUNT: \$165.00	POSTMARKED: N/A
	TYPE: CHECK	RECEIVED: 05/14/2003
	CHECK NO: 991	
	NAME: RED SAND GROUP, LLC	
	11604 N 114TH DRIVE	
	YOUNGTOWN AZ 85363	

REMARKS

This receipt was generated by the automated BLM Collections and Billing System and is a paper representation of a portion of the official electronic record contained therein.

Receipt No. 544984

LEAD FILE #'S _____

Trans No. 569616

348179, 348966, 353193

AMC Number	Code	Amount
348179	480	5.00
348181-348182		10.00
348966-348971		30.00
353193		5.00
TOTAL:		\$ 50

AMC Number	Code	Amount
TOTAL:		\$

Date of Doc 8/21/02

Date Entered: 10/1/02 AB

Date of Rec't " "

Date Verified: 10/15/02 AB

Amount Rec'd 50.00

Sent to Accts: " "

Amount Earned 50.00

Date Earned: _____

- 480 POL
- 481 NOI
- 482 MAINT
- 396 TRANS
- 635 AMEND

NOTES:

Return Document to:

For BLM Use Only

AZ-3850-1 (July 1992)

MARLA RAE CLARK
5898 N. CHAPARRAL Rd
TUCSON, AZ

10 claims \$50 ⁰⁰ (FR)

Telephone # (520) 882-8350

AFFIDAVIT OF PERFORMANCE OF ANNUAL WORK.

Also fill in ITEMS 1 through 9 and the reverse side of this document.

NOTICE OF INTENTION TO HOLD

I intend to hold the claim(s)/site(s) listed on the reverse side of this document for the calendar year 19__.
Also fill in ITEMS 1 through 4 and ITEM 9.

NOTICES OF INTENTION TO HOLD ARE FOR MILLSITES AND TUNNEL SITES OR FOR MINING CLAIMS WHEN ASSESSMENT WORK HAS NOT BEEN DONE, REGARDLESS OF WHETHER THE ANNUAL ASSESSMENT HAS BEEN SUSPENDED, DEFERRED, OR NOT YET ACCRUED. THE FILING OF A NOTICE OF INTENTION TO HOLD SHALL NOT RELIEVE THE OWNER OF COMPLYING WITH FEDERAL AND STATE LAWS PERTAINING TO THE PERFORMANCE OF ANNUAL ASSESSMENT WORK. NOTICES OF INTENTION TO HOLD FOR MILL SITES OR TUNNEL SITES NEED NOT BE COUNTY RECORDED. FOR MINING CLAIMS THE FORM FILED WITH THE BLM MUST BE IDENTICAL TO THE ONE THAT WAS OR WILL BE FILED WITH THE COUNTY.

Evidence of Annual Assessment Work or a Notice of Intention to Hold must be filed each calendar year following the calendar year in which the claim/site was located.

ALL CLAIMS LISTED ON A SINGLE AFFIDAVIT MUST BE CONTIGUOUS.

1. State of Arizona, County of Maricopa ss:
2. I, (Name) MARLA RAE CLARK
3. Reside at (Address) 5898 N. CHAPARRAL Rd.
City TUCSON, County PIMA, State AZ, Zip 85743

being duly sworn, deposes and says that he/she is a citizen of the United States, more than eighteen years of age, that all of the facts set forth in this affidavit/notice, subject to the provisions and penalties of 18 USC 1001 pertaining to the filing of false, fictitious, or fraudulent statements with the United States, are true and correct according to the best of my knowledge, information and belief.

4. Owner's Name and Address (If not shown in items 1-3 above) CHECK HERE IF THIS IS A CHANGE OF ADDRESS

5. That I am personally acquainted with the mining claims(s). The work and improvements were made by and at the expense of the owner(s) of said claim(s). Said contiguous group of claims listed on the reverse side of this document, are situated in the Webb Mining District, Maricopa County, Arizona.


6. That between the dates starting at 12 o'clock noon on September 1, ²⁰⁰² ~~19~~ ²⁰⁰³ And ending at 12 o'clock noon on September 1, 19__ at least \$ 2500.00 Dollars worth of work and improvements were done and performed upon said claim(s) or upon one or more of a contiguous group of claims for the benefit of all, or wholly or partly outside of a contiguous group of claims for the benefit of all, not including the location work.

7. That the following persons were employed to perform the work and improvements described herein: Andy Moore

8. That the work and improvements performed were: Road work with Blade & Water Truck

9. Dated: 8/9/02, Signature: Marla Rae Clark
SUBSCRIBED AND SWORN TO before me, a Notary Public, this 9th day of AUGUST 2002.

by MARLA RAE CLARK
Notary Public Theresa Burns
MY COMMISSION EXPIRES 3/22/2003



ENTERED INTO COMPUTER

If the claims/sites have consecutive BLM#s and are in the same Township, Range and Section(s), they may be listed as follows:

SAMPLE 1 - 10 A MC 19640 - 49 DKT/Pg 1025/1-10 4N 20W 36
 RECORDING #9106173-82.

CLAIM/SITE NAME	SERIAL NUMBER	Dkt/Pg or Recording # OF ORIGINAL LOCATION NOTICE	TWN SHP	RNG	SEC(S)
1. Desert Power Silver Sand	AMC 348179	97-0614075	4S	5W	5-3+54
2. " " " "	AMC 353193	97-0614076	4S	5W	5-3+54
3. " " " "	AMC 348181	97-0614073	4S	5W	3
4. " " " "	AMC 348182	97-0614074	4S	5W	3
5. Desert Power Silver	AMC 348966	97-0747272	4S	5W	4
6. " " " "	AMC 348967	97-0747271	4S	5W	4
7. " " " "	AMC 348968	97-0755452	4S	5W	3
8. " " " "	AMC 348969	97-0755453	4S	5W	3
9. " " " "	AMC 348970	97-0755454	4S	5W	5-3+510
10. " " " "	AMC 348971	97-0755455	4S	5W	5-3+510
11.	AMC				
12.	AMC				
13.	AMC				
14.	AMC				
15.	AMC				
16.	AMC				
17.	AMC				
18.	AMC				
19.	AMC				
20.	AMC				
21.	AMC				
22.	AMC				
23.	AMC				
24.	AMC				
25.	AMC				
26.	AMC				
27.	AMC				
28.	AMC				
29.	AMC				
30.	AMC				

FILE WITH: BUREAU OF LAND MANAGEMENT, 222 NORTH CENTRAL AVENUE, PHOENIX, ARIZONA 85004-2203 and the respective county recorder, ON OR BEFORE DECEMBER 30th (NOT THE 31st). BLM requires a \$5.00 nonrefundable service charge for each mining claim, mill site or tunnel site.

This form is for the purpose of complying with the laws of the United States Department of the Interior, Bureau of Land Management and the State of Arizona pertaining to assessment work and/or notice of intention to hold. 30 USC 28, 43 CFR 3833.2, ARS 27-208. Subject to Paperwork Reduction Act and Privacy Act statements available at the BLM AZ State Office. This form is not copyrighted. It may be reproduced without restriction.

For BLM Use Only

RECEIVED
 BLM AZ STATE OFFICE
 2002 AUG 21 A 11: 09
 PHOENIX, ARIZONA

United States Department of the Interior
Bureau of Land Management
 BUSINESS & SUPPORT SVCS DIV
 222 N CENTRAL AVE
 PHOENIX, AZ 85004 -2203
 Phone: (602) 417-9200

Receipt	
No:	544984

Transaction #: 569616
Date of Transaction: 08/21/2002
CUSTOMER: MARLA R CLARK 5898 N CHAPARRAL RD TUCSON, AZ 85743

LINE #	QTY	DESCRIPTION	REMARKS	UNIT PRICE	TOTAL
1	1.00	LOCATABLE MINERALS / MINING CLAIMS-NOT NEW-UNADJUD, ONE AUTH NO. ONLY / MINING CLAIM MONEY RECEIVED (455) CASES: AMC348179/\$50.00	WAIVER & POL 2002 (10)	- n/a -	50.00
TOTAL:					\$50.00

PAYMENT INFORMATION			
1	AMOUNT:	\$50.00	POSTMARKED: N/A
	TYPE:	CASH	RECEIVED: 08/21/2002
	NAME:	CLARK, MARLA R 5898 N CHAPARRAL RD TUCSON AZ 85743	

REMARKS

This receipt was generated by the automated BLM Collections and Billing System and is a paper representation of a portion of the official electronic record contained therein.

UNITED STATES
DEPARTMENT OF THE INTERIOR
BUREAU OF LAND MANAGEMENT

AMC 348179
353193, 348966

IAC

FORM APPROVED
OMB NO. 1004-0114
Expires: December 31, 2002

MAINTENANCE FEE WAIVER CERTIFICATION

SEE INSTRUCTIONS ON REVERSE

1. This small miner waiver is filed for the assessment year beginning at noon on September 1, 2002 and ending at noon on September 1, 2003.
2. The undersigned and all related parties owned ten or fewer mining claims, mill, or tunnel sites located and maintained on Federal lands in the United States of America on September 1, 2002.
3. The undersigned have performed the assessment work required by law for each mining claim listed prior to filing this waiver and understand that by filing this form; an affidavit of assessment work must be recorded by the December 30th following the filing of this waiver.
4. The undersigned understand that if the assessment work obligation has not yet come due under 30 U.S.C. 28 (for those claims in their first assessment year only); a notice of intent to hold reciting this condition must be recorded by the December 30th following the filing of this waiver.
5. The undersigned understand that mill and tunnel sites may also be listed upon this waiver and be waived from payment of the maintenance fee; and that a notice of intent to hold for these sites is required to be recorded by the December 30th immediately following the filing of this waiver.
6. The undersigned understand and acknowledge that pursuant to 43 U.S.C. 1212 and 18 U.S.C. 1001; the filing or recording of a false, fictitious, or fraudulent document with the Bureau of Land Management may result in a fine of up to \$250,000, a prison term not to exceed five years, or both.
7. The mining claims, mill or tunnel sites for which this waiver from payment of the maintenance fees is requested are:

CLAIM OR SITE NAME					BLM RECORDATION SERIAL NUMBER
1.	Desert Rose	Silica	Sand	#1	348179
2.	"	"	"	#2	353193
3.	"	"	"	#3	348181
4.	"	"	"	#4	348182
5.	New Desert Rose	Silica	Sand	#1	348966
6.	"	"	"	#2	348967
7.	"	"	"	#3	348968
8.	"	"	"	#4	348969
9.	"	"	"	#5	348970
10.	"	"	"	#6	348971

The owner(s) (claimants) of the above mining claims and sites are:

MARLA RAE CLARK
 (Owner's Name - Please Print)
 5898 N. CHADWICK Rd
 (Street or P.O. Box)
 TUCSON (City) AZ (State) 85743 (Zip Code)

Marla Rae Clark
 (Owner's Signature)

 (Owner's Name - Please Print)

 (Street or P.O. Box)
 _____ (City) _____ (State) _____ (Zip Code)

 (Owner's Signature)

 (Owner's Name - Please Print)

 (Street or P.O. Box)
 _____ (City) _____ (State) _____ (Zip Code)

 (Owner's Signature)

9/17/02 TK
 ENTERED INTO COMPUTER

(Owner's Name - Please Print)

(Owner's Signature)

(Street or P.O. Box)

(City)

(State)

(Zip Code)

(Owner's Name - Please Print)

(Owner's Signature)

(Street or P.O. Box)

(City)

(State)

(Zip Code)

(Owner's Name - Please Print)

(Owner's Signature)

(Street or P.O. Box)

(City)

(State)

(Zip Code)

(Owner's Name - Please Print)

(Owner's Signature)

(Street or P.O. Box)

(City)

(State)

(Zip Code)

INSTRUCTIONS

1. This certification is made under the provisions of § 1744 of Title 43 and § 28-28k of Title 30 of the United States Code; and the regulations thereunder (43 CFR Part 3830).
2. The claimant(s) must fill in the dates in paragraph 1 for the beginning and ending of the assessment year for which this waiver is sought.
3. The claimant(s) must fill in the date in paragraph 2 for the beginning of the assessment year for which this waiver is sought.
4. All claim and site names and Bureau of Land Management (BLM) serial numbers must be listed for the mining claims, mill sites, and tunnel sites for which the waiver is sought.
5. All owners of the mining claims, mill sites, and tunnel sites and their addresses must be given.
6. This waiver form must be signed by all the claimants or their designated agent, in original form. If an agent is designated, a notarized designation of agent, signed by all of the claimants with proper address given, must be submitted with this waiver.

7. This form must be filed no later than September 1st for the upcoming assessment year in the BLM State Office where the mining claims or sites are recorded, or the waiver cannot be granted by the BLM. (Example: to obtain a waiver for the assessment year 2000, which begins at noon on September 1, 1999, you must qualify for and file for a waiver no later than September 1, 1999 in the proper BLM State Office).
8. For all mining claims which require assessment work, you must record an affidavit of labor on or before the December 30th immediately following the filing of this waiver. For all other mining claims or sites waived, you must record a notice of intent to hold on or before the December 30th immediately following the filing of this waiver.
9. Mill and tunnel sites may also be listed upon this waiver and be waived from payment of the maintenance fee. A notice of intent to hold for these sites is required to be filed by the December 30th following the filing of this waiver.

NOTICE/BURDEN HOURS STATEMENT

The Privacy Act of 1974, as amended, and the regulation in 43 CFR 2.48(d) provide that you be furnished the following information in connection with the information required by this certification of waiver from rental fees.

AUTHORITY: 30 U.S.C. 28-28k; 43 U.S.C. 1201, 1457, 1740, and 1744; and 43 CFR 3830.

PRINCIPLE PURPOSE: This information is to be used to verify that the owner(s) (claimants) of a mining claim has complied with 30 U.S.C. 28f and is entitled to perform assessment work in lieu of paying the maintenance fee for the mining claims listed on this form.

ROUTINE USE: (1) Adjudication of the claimant(s) certification of waiver from paying the maintenance fee otherwise required by 30 U.S.C. 28f. (2) Disclosure may be made to appropriate Federal agencies when location is made within the agency's geographic area of responsibility. (3) Information from the record and/or the record will be transferred to the appropriate Federal, State, or local agency, or a member of the public in response to a specific request for pertinent information. (4) Information may also be provided to the Department of Justice or in a proceeding before a court or adjudicative body; or to Federal, State, local or foreign agencies when needed for enforcement of civil or criminal codes or applicable regulations concerning title rights upon the public land.

EFFECT OF NOT PROVIDING INFORMATION: Disclosure of this information is required by 30 U.S.C. 28f and 43 CFR Part 3830 for those qualified claimants wishing to take the small miner waiver allowed. Failure to supply the information required in this form to support the claimants certification of waiver from payment of the otherwise required maintenance fees will result in the waiver being disallowed and the mining claims subject to forfeiture by BLM under 30 U.S.C. 28i.

The Paperwork Reduction Act of 1995 requires us to inform you that:

This information is being collected to allow the BLM to determine if you qualify for a waiver from the payment of \$100 per mining claim or site maintenance fee established in 30 U.S.C. 28f and the implementing regulations at 43 CFR 3830. A response to this request is required in accordance with the statute to obtain your benefit.

BLM would like you to know that you do not have to respond to this, or any other, Federal agency-sponsored information collection unless it displays a currently valid OMB control number.

Public reporting burden for this form is estimated to average 8 minutes (0.133 hours) per response, including time to review instructions, gathering and maintaining data, and completing and reviewing the form. Direct comments regarding this burden estimate, or any other aspect of this form, to the U.S. Department of the Interior, Bureau of Land Management, (1004-0114) Bureau Clearance Officer (WO-630), Mail Stop 401 LS, 1849 C St., N.W., Washington, D.C. 20240.

FOR OFFICIAL USE ONLY

PHOENIX, ARIZONA

2002 AUG 21 A 11:08

RECEIVED
BLM, AZ STATE OFFICE

UNITED STATES
DEPARTMENT OF THE INTERIOR
BUREAU OF LAND MANAGEMENT

MAINTENANCE FEE WAIVER CERTIFICATION

FORM APPROVED
OMB NO. 1004-0114
Expires: December 31, 2002

SEE INSTRUCTIONS ON REVERSE

3501 351

- This small miner waiver is filed for the assessment year beginning at noon on September 1, 2001 and ending at noon on September 1, 2002
- The undersigned and all related parties owned ten or fewer mining claims, mill, or tunnel sites located and maintained on Federal lands in the United States of America on September 1, 2001
- The undersigned have performed the assessment work **required by law** for each mining claim listed **prior to filing this waiver** and understand that by filing this form; an affidavit of assessment work **must** be recorded by the December 30th following the filing of this waiver.
- The undersigned understand that if the assessment work obligation has not yet come due under 30 U.S.C. 28 (for those claims in their first assessment year only); a notice of intent to hold reciting this condition **must** be recorded by the December 30th following the filing of this waiver.
- The undersigned understand that mill and tunnel sites may also be listed upon this waiver and be waived from payment of the maintenance fee; and that a notice of intent to hold for these sites is required to be recorded by the December 30th immediately following the filing of this waiver.
- The undersigned understand and acknowledge that pursuant to 43 U.S.C. 1212 and 18 U.S.C. 1001; the filing or recording of a false, fictitious, or fraudulent document with the Bureau of Land Management may result in a fine of up to \$250,000, a prison term not to exceed five years, or both.
- The mining claims, mill or tunnel sites for which this waiver from payment of the maintenance fees is requested are: 348966, 348179

CLAIM OR SITE NAME	BLM RECORDATION SERIAL NUMBER
1. Desert Rose Silica Sand #1	348 179
2. " " " " #2	353 193
3. " " " " #3	348 181
4. " " " " #4	348 182
5. New Desert Rose Silica Sand #1	348 966
6. " " " " " #2	348 967
7. " " " " " #3	348 968
8. " " " " " #4	348 969
9. " " " " " #5	348 970
10. " " " " " #6	348 971

The owner(s) (claimants) of the above mining claims and sites are:

DAN McKEEby
(Owner's Name - Please Print)

Dan Mc Keeby
(Owner's Signature)

P.O. Box 89
(Street or P.O. Box)

Hrlington AZ 85322
(City) (State) (Zip Code)

(Owner's Name - Please Print)

(Owner's Signature)

(Street or P.O. Box)

(City) (State) (Zip Code)

(Owner's Name - Please Print)

(Owner's Signature)

(Street or P.O. Box)

(City) (State) (Zip Code)

(Continued on reverse)

ENTERED INTO COMPUTER

DM 10/10/01

PHOENIX, ARIZONA

2001 AUG 21 A 11: 11

RECEIVED
BLM AZ STATE OFFICE

(Owner's Name - Please Print)

(Owner's Signature)

(Street or P.O. Box)

(City) (State) (Zip Code)

(Owner's Name - Please Print)

(Owner's Signature)

(Street or P.O. Box)

(City) (State) (Zip Code)

(Owner's Name - Please Print)

(Owner's Signature)

(Street or P.O. Box)

(City) (State) (Zip Code)

(Owner's Name - Please Print)

(Owner's Signature)

(Street or P.O. Box)

(City) (State) (Zip Code)

INSTRUCTIONS

1. This certification is made under the provisions of § 1744 of Title 43 and § 28-28k of Title 30 of the United States Code; and the regulations thereunder (43 CFR Part 3830).
2. The claimant(s) **must** fill in the dates in paragraph 1 for the beginning and ending of the assessment year for which this waiver is sought.
3. The claimant(s) **must** fill in the date in paragraph 2 for the beginning of the assessment year for which this waiver is sought.
4. All claim and site names and Bureau of Land Management (BLM) serial numbers **must** be listed for the mining claims, mill sites, and tunnel sites for which the waiver is sought.
5. All owners of the mining claims, mill sites, and tunnel sites and their addresses **must** be given.
6. This waiver form **must** be signed by all the claimants or their designated agent, in original form. If an agent is designated, a notarized designation of agent, signed by all of the claimants with proper address given, **must** be submitted with this waiver.

7. This form **must** be filed no later than September 1st for the upcoming assessment year in the BLM State Office where the mining claims or sites are recorded, or the waiver cannot be granted by the BLM. (Example: to obtain a waiver for the assessment year 2000, which begins at noon on September 1, 1999, you **must** qualify for and file for a waiver no later than September 1, 1999 in the proper BLM State Office).
8. For all mining claims which require assessment work, you **must** record an affidavit of labor on or before the December 30th immediately following the filing of this waiver. For all other mining claims or sites waived, you **must** record a notice of intent to hold on or before the December 30th immediately following the filing of this waiver.
9. Mill and tunnel sites may also be listed upon this waiver and be waived from payment of the maintenance fee. A notice of intent to hold for these sites is required to be filed by the December 30th following the filing of this waiver.

NOTICE/BURDEN HOURS STATEMENT

The Privacy Act of 1974, *as amended*, and the regulation in 43 CFR 2.48(d) provide that you be furnished the following information in connection with the information required by this certification of waiver from rental fees.

AUTHORITY: 30 U.S.C. 28-28k; 43 U.S.C. 1201, 1457, 1740, and 1744; and 43 CFR 3830.

PRINCIPLE PURPOSE: This information is to be used to verify that the owner(s) (claimants) of a mining claim has complied with 30 U.S.C. 28f and is entitled to perform assessment work in lieu of paying the maintenance fee for the mining claims listed on this form.

ROUTINE USE: (1) Adjudication of the claimant(s) certification of waiver from paying the maintenance fee otherwise required by 30 U.S.C. 28f. (2) Disclosure may be made to appropriate Federal agencies when location is made within the agency's geographic area of responsibility. (3) Information from the record and/or the record will be transferred to the appropriate Federal, State, or local agency, or a member of the public in response to a specific request for pertinent information. (4) Information may also be provided to the Department of Justice or in a proceeding before a court or adjudicative body; or to Federal, State, local or foreign agencies when needed for enforcement of civil or criminal codes or applicable regulations concerning title rights upon the public land.

EFFECT OF NOT PROVIDING INFORMATION: Disclosure of this information is required by 30 U.S.C. 28f and 43 CFR Part 3830 for those qualified claimants wishing to take the small miner waiver allowed. Failure to supply the information required in this form to support the claimants certification of waiver from payment of the otherwise required maintenance fees will result in the waiver being disallowed and the mining claims subject to forfeiture by BLM under 30 U.S.C. 28i.

The Paperwork Reduction Act of 1995 requires us to inform you that:

This information is being collected to allow the BLM to determine if you qualify for a waiver from the payment of \$100 per mining claim or site maintenance fee established in 30 U.S.C. 28f and the implementing regulations at 43 CFR 3830. A response to this request is required in accordance with the statute to obtain your benefit.

BLM would like you to know that you do not have to respond to this, or any other, Federal agency-sponsored information collection unless it displays a currently valid OMB control number.

Public reporting burden for this form is estimated to average 8 minutes (0.133 hours) per response, including time to review instructions, gathering and maintaining data, and completing and reviewing the form. Direct comments regarding this burden estimate, or any other aspect of this form, to the U.S. Department of the Interior, Bureau of Land Management, (1004-0114) Bureau Clearance Officer (WO-630), Mail Stop 401 LS, 1849 C St., N.W., Washington, D.C. 20240.

FOR OFFICIAL USE ONLY

Return Document to:

For BLM Use Only

AZ-3850-1 (July 1992)

DAN McKEELY
P.O. Box 89
Arlington ARIZONA
85322
Telephone # (603) 386-2424

10 CLAIMS
5.00
50.00 Total
ICC

AFFIDAVIT OF PERFORMANCE OF ANNUAL WORK.

Also fill in ITEMS 1 through 9 and the reverse side of this document.

NOTICE OF INTENTION TO HOLD

I intend to hold the claims(s)/site(s) listed on the reverse side of this document for the calendar year 19__.
Also fill in ITEMS 1 through 4 and ITEM 9.

NOTICES OF INTENTION TO HOLD ARE FOR MILLSITES AND TUNNEL SITES OR FOR MINING CLAIMS WHEN ASSESSMENT WORK HAS NOT BEEN DONE, REGARDLESS OF WHETHER THE ANNUAL ASSESSMENT HAS BEEN SUSPENDED, DEFERRED, OR NOT YET ACCRUED. THE FILING OF A NOTICE OF INTENTION TO HOLD SHALL NOT RELIEVE THE OWNER OF COMPLYING WITH FEDERAL AND STATE LAWS PERTAINING TO THE PERFORMANCE OF ANNUAL ASSESSMENT WORK. NOTICES OF INTENTION TO HOLD FOR MILL SITES OR TUNNEL SITES NEED NOT BE COUNTY RECORDED. FOR MINING CLAIMS THE FORM FILED WITH THE BLM MUST BE IDENTICAL TO THE ONE THAT WAS OR WILL BE FILED WITH THE COUNTY.

Evidence of Annual Assessment Work or a Notice of Intention to Hold must be filed each calendar year following the calendar year in which the claim/site was located.

ALL CLAIMS LISTED ON A SINGLE AFFIDAVIT MUST BE CONTIGUOUS.

1. State of Arizona, County of Maricopa ss:
2. I, (Name) Dan McKeely
3. Reside at (Address) 18300 1st Old US 80
City Arlington, County Maricopa, State Ariz., Zip 85322

being duly sworn, deposes and says that he/she is a citizen of the United States, more than eighteen years of age, that all of the facts set forth in this affidavit/notice, subject to the provisions and penalties of 18 USC 1001 pertaining to the filing of false, fictitious, or fraudulent statements with the United States, are true and correct according to the best of my knowledge, information and belief.

4. Owner's Name and Address (If not shown in items 1-3 above) CHECK HERE IF THIS IS A CHANGE OF ADDRESS

5. That I am personally acquainted with the mining claims(s). The work and improvements were made by and at the expense of the owner(s) of said claim(s). Said contiguous group of claims, listed on the reverse side of this document, are situated in the Webb Mining District, Maricopa County, Arizona.

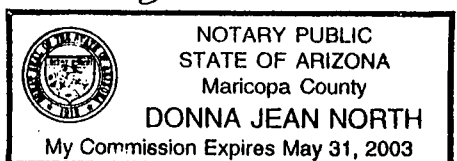
6. That between the dates starting at 12 o'clock noon on September 1, ²⁰⁰⁰ ~~19~~ And ending at 12 o'clock noon on September 1, ²⁰⁰¹ ~~19~~ at least \$ 2500.00 Dollars worth of work and improvements were done and performed upon said claim(s) or upon one or more of a contiguous group of claims for the benefit of all, or wholly or partly outside of a contiguous group of claims for the benefit of all, not including the location work.

7. That the following persons were employed to perform the work and improvements described herein: Andy Moore

8. That the work and improvements performed were: Road work w/ Blade & Water truck

9. Dated: 8/31/01, Signature: Dan McKeely
SUBSCRIBED AND SWORN TO before me, a Notary Public, this 31st day of August, 192001
by Dan McKeely
Notary Public Donna Jean North
MY COMMISSION EXPIRES 5-31-03

ENTERED IN COMPUTER
RWE 10/31/2001



If the claims/sites have consecutive BLM#s and are in the same Township, Range and Section(s), they may be listed as follows:

SAMPLE 1 - 10

A MC 19640 - 49

DKT/Pg 1025/1-10
RECORDING #9106173-82.

4N 20W 36

CLAIM/SITE NAME	SERIAL NUMBER	Dkt/Pg or Recording # Of ORIGINAL LOCATION NOTICE	TWN SHP	RNG	SEC(S)
1. <i>Desert Rose silica sand</i>	AMC 348179	97-0614075	4S	52W	5-3+54
2. " " " "	AMC 353193	97-0614076	4S	52W	5-3+54
3. " " " "	AMC 348181	97-0614073	4S	52W	3
4. " " " "	AMC 348182	97-0614074	4S	52W	3
<i>new</i> 5. <i>Desert Rose silica sand</i>	AMC 348988	97-0747272	4S	52W	4
6. " " " "	AMC 348967	97-0747271	4S	52W	4
7. " " " "	AMC 348968	97-0755452	4S	52W	3
8. " " " "	AMC 348969	97-0755453	4S	52W	3
9. " " " "	AMC 348970	97-0755454	4S	52W	3+10
10. " " " "	AMC 348971	97-0755455	4S	52W	3+10
11.	AMC				
12.	AMC				
13.	AMC				
14.	AMC				
15.	AMC				
16.	AMC				
17.	AMC				
18.	AMC				
19.	AMC				
20.	AMC				
21.	AMC				
22.	AMC				
23.	AMC				
24.	AMC				
25.	AMC				
26.	AMC				
27.	AMC				
28.	AMC				
29.	AMC				
30.	AMC				

FILE WITH: BUREAU OF LAND MANAGEMENT, 222 NORTH CENTRAL AVENUE, PHOENIX, ARIZONA 85004-2203 and the respective county recorder, ON OR BEFORE DECEMBER 30th (NOT THE 31st). BLM requires a \$5.00 nonrefundable service charge for each mining claim, mill site or tunnel site.

This form is for the purpose of complying with the laws of the United States Department of the Interior, Bureau of Land Management and the State of Arizona pertaining to assessment work and/or notice of intention to hold. 30 USC 28, 43 CFR 3833.2, ARS 27-208. Subject to Paperwork Reduction Act and Privacy Act statements available at the BLM AZ State Office. This form is not copyrighted. It may be reproduced without restriction.

For BLM Use Only

RECEIVED
BLM STATE OFFICE
2001 AUG 21 A 11:11
PHOENIX, ARIZONA

United States Department of the Interior
Bureau of Land Management
 BUSINESS & SUPPORT SVCS DIV
 222 N CENTRAL AVE
 PHOENIX, AZ 85004 -2203
 Phone: (602) 417-9200

Receipt	
No:	361289

Transaction #: 379832
Date of Transaction: 08/21/2001

CUSTOMER: DAN MC KEEBY
 P.O. BOX 89
 CAMP VERDE, AZ 86322

LINE #	QTY	COMMODITY / SUBJECT / ACTION / PRODUCT	REMARKS	UNIT PRICE	TOTAL
1	1.00	LOCATABLE MINERALS / MINING CLAIMS-NOT NEW-UNADJUD, ONE AUTH NO. ONLY / MINING CLAIM MONEY RECEIVED (455)	PLO 2001 (10) WAIVER FILED	- n/a -	\$50.00
TOTAL:					\$50.00

PAYMENT INFORMATION			
1	AMOUNT:	\$50.00	POSTMARKED: N/A
	TYPE:	CASH	RECEIVED: 08/21/2001
	NAME:	MC KEEBY, DAN P.O. BOX 89 CAMP VERDE AZ 86322	

REMARKS

CASE SERIAL NUMBER INFORMATION		
TRNS #	LINE #	CASES
379832	1	AMC348179/\$50.00

This receipt was generated by the automated BLM Collections and Billings System and is a paper representation of a portion of the official electronic record contained therein.

UNITED STATES
DEPARTMENT OF THE INTERIOR
BUREAU OF LAND MANAGEMENT

MAINTENANCE FEE WAIVER CERTIFICATION

SEE INSTRUCTIONS ON REVERSE

348179
348966
353193

FORM APPROVED
OMB NO. 1004-0114
Expires: December 31, 2002 **325**

- This small miner waiver is filed for the assessment year beginning at noon on September 1, 2000 and ending at noon on September 1, 2000-1
- The undersigned and all related parties owned ten or fewer mining claims, mill, or tunnel sites located and maintained on Federal lands in the United States of America on September 1, 2000
- The undersigned have performed the assessment work required by law for each mining claim listed prior to filing this waiver and understand that by filing this form; an affidavit of assessment work must be recorded by the December 30th following the filing of this waiver.
- The undersigned understand that if the assessment work obligation has not yet come due under 30 U.S.C. 28 (for those claims in their first assessment year only); a notice of intent to hold reciting this condition must be recorded by the December 30th following the filing of this waiver.
- The undersigned understand that mill and tunnel sites may also be listed upon this waiver and be waived from payment of the maintenance fee; and that a notice of intent to hold for these sites is required to be recorded by the December 30th immediately following the filing of this waiver.
- The undersigned understand and acknowledge that pursuant to 43 U.S.C. 1212 and 18 U.S.C. 1001; the filing or recording of a false, fictitious, or fraudulent document with the Bureau of Land Management may result in a fine of up to \$250,000, a prison term not to exceed five years, or both.
- The mining claims, mill or tunnel sites for which this waiver from payment of the maintenance fees is requested are:

CLAIM OR SITE NAME	BLM RECORDATION SERIAL NUMBER
1. Desert Rose Silica sand #1	348179
2. " " " " #2	353193
3. " " " " #3	348181
4. " " " " #4	348182
5. New Desert Rose silica sand #1	348966
6. " " " " " #2	348967
7. " " " " " #3	348968
8. " " " " " #4	348969
9. " " " " " #5	348970
10. " " " " " #6	348971

The owner(s) (claimants) of the above mining claims and sites are:

DAN M'KEELY
(Owner's Name - Please Print)
PO Box 89
(Street or P.O. Box)
Frankington AZ 85322
(City) (State) (Zip Code)

Dan M'Keely
(Owner's Signature)

(Owner's Name - Please Print)

(Owner's Signature)

(Street or P.O. Box)

(City)

(State)

(Zip Code)

(Owner's Name - Please Print)

(Owner's Signature)

(Street or P.O. Box)

(City)

(State)

(Zip Code)

10/25/00
ENTERED IN COMPUTER
10-9-14-00

(Owner's Name - Please Print)

(Owner's Signature)

(Street or P.O. Box)

(City)

(State)

(Zip Code)

(Owner's Name - Please Print)

(Owner's Signature)

(Street or P.O. Box)

(City)

(State)

(Zip Code)

(Owner's Name - Please Print)

(Owner's Signature)

(Street or P.O. Box)

(City)

(State)

(Zip Code)

(Owner's Name - Please Print)

(Owner's Signature)

(Street or P.O. Box)

(City)

(State)

(Zip Code)

INSTRUCTIONS

1. This certification is made under the provisions of § 1744 of Title 43 and § 28-28k of Title 30 of the United States Code; and the regulations thereunder (43 CFR Part 3830).
2. The claimant(s) **must** fill in the dates in paragraph 1 for the beginning and ending of the assessment year for which this waiver is sought.
3. The claimant(s) **must** fill in the date in paragraph 2 for the beginning of the assessment year for which this waiver is sought.
4. All claim and site names and Bureau of Land Management (BLM) serial numbers **must** be listed for the mining claims, mill sites, and tunnel sites for which the waiver is sought.
5. All owners of the mining claims, mill sites, and tunnel sites and their addresses **must** be given.
6. This waiver form **must** be signed by all the claimants or their designated agent, in original form. If an agent is designated, a notarized designation of agent, signed by all of the claimants with proper address given, **must** be submitted with this waiver.
7. This form **must** be filed no later than September 1st for the upcoming assessment year in the BLM State Office where the mining claims or sites are recorded, or the waiver cannot be granted by the BLM. (Example: to obtain a waiver for the assessment year 2000, which begins at noon on September 1, 1999, you **must** qualify for and file for a waiver no later than September 1, 1999 in the proper BLM State Office).
8. For all mining claims which require assessment work, you **must** record an affidavit of labor on or before the December 30th immediately following the filing of this waiver. For all other mining claims or sites waived, you **must** record a notice of intent to hold on or before the December 30th immediately following the filing of this waiver.
9. Mill and tunnel sites may also be listed upon this waiver and be waived from payment of the maintenance fee. A notice of intent to hold for these sites is required to be filed by the December 30th following the filing of this waiver.

NOTICE/BURDEN HOURS STATEMENT

The Privacy Act of 1974, as amended, and the regulation in 43 CFR 2.48(d) provide that you be furnished the following information in connection with the information required by this certification of waiver from rental fees.

AUTHORITY: 30 U.S.C. 28-28k; 43 U.S.C. 1201, 1457, 1740, and 1744; and 43 CFR 3830.

PRINCIPLE PURPOSE: This information is to be used to verify that the owner(s) (claimants) of a mining claim has complied with 30 U.S.C. 28f and is entitled to perform assessment work in lieu of paying the maintenance fee for the mining claims listed on this form.

ROUTINE USE: (1) Adjudication of the claimant(s) certification of waiver from paying the maintenance fee otherwise required by 30 U.S.C. 28f. (2) Disclosure may be made to appropriate Federal agencies when location is made within the agency's geographic area of responsibility. (3) Information from the record and/or the record will be transferred to the appropriate Federal, State, or local agency, or a member of the public in response to a specific request for pertinent information. (4) Information may also be provided to the Department of Justice or in a proceeding before a court or adjudicative body; or to Federal, State, local or foreign agencies when needed for enforcement of civil or criminal codes or applicable regulations concerning title rights upon the public land.

EFFECT OF NOT PROVIDING INFORMATION: Disclosure of this information is required by 30 U.S.C. 28f and 43 CFR Part 3830 for those qualified claimants wishing to take the small miner waiver allowed. Failure to supply the information required in this form to support the claimants certification of waiver from payment of the otherwise required maintenance fees will result in the waiver being disallowed and the mining claims subject to forfeiture by BLM under 30 U.S.C. 28i.

The Paperwork Reduction Act of 1995 requires us to inform you that:

This information is being collected to allow the BLM to determine if you qualify for a waiver from the payment of \$100 per mining claim or site maintenance fee established in 30 U.S.C. 28f and the implementing regulations at 43 CFR 3830. A response to this request is required in accordance with the statute to obtain your benefit.

BLM would like you to know that you do not have to respond to this, or any other, Federal agency-sponsored information collection unless it displays a currently valid OMB control number.

Public reporting burden for this form is estimated to average 8 minutes (0.133 hours) per response, including time to review instructions, gathering and maintaining data, and completing and reviewing the form. Direct comments regarding this burden estimate, or any other aspect of this form, to the U.S. Department of the Interior, Bureau of Land Management, (1004-0114) Bureau Clearance Officer (WO-630), Mail Stop 401 LS, 1849 C St., N.W., Washington, D.C. 20240.

PHOENIX, ARIZONA

FOR OFFICIAL USE ONLY

2000 AUG 21 A 10:11

RECEIVED
B.L.M. AZ STATE OFFICE

Receipt #: 172191

Lead #: 348179, 353193,

Amount Received: 50.00

348966,

Date: 8/21/00

Transaction #: 185382

AMC #	Code	\$\$\$\$\$
348179	480	5.0
348181 - 348182	↓	10.0
348966 - 348971	↓	30.0
353193	↓	5.0

AMC #	Code	\$\$\$\$\$

Total: 50.0

- 480----POL-----\$5
- 481----NOI-----\$5
- 482----Maint.---\$100
- 396----Trf.-----\$5
- 635----Amd.-----\$5
- 379----Refund

Entered: [Signature] 25 AUG 2000
Date

Verified: [Signature] 9-20-00
Date

Sent to Accounts: 9-20-00
Date

Earned by Accounts: _____
Date

Return Document to:

For BLM Use Only

AZ-3850-1 (July 1992)

DAN MCKEEBY
PO Box 89
Arhington ARIZONA
85322

100 s.c. = \$50.00 AR

Telephone # (623) 386-2424

AFFIDAVIT OF PERFORMANCE OF ANNUAL WORK

Also fill in ITEMS 1 through 9 and the reverse side of this document.

CHECK ONE

NOTICE OF INTENTION TO HOLD

I intend to hold the claim(s) /site(s) listed on the reverse side of this document for the calendar year 19___. Also fill in ITEMS 1 through 4 and ITEM 9.

NOTICES OF INTENTION TO HOLD ARE FOR MILL SITES AND TUNNEL SITES OR FOR MINING CLAIMS WHEN ASSESSMENT WORK HAS NOT BEEN DONE, REGARDLESS OF WHETHER THE ANNUAL ASSESSMENT HAS BEEN SUSPENDED, DEFERRED, OR NOT YET ACCRUED. THE FILING OF A NOTICE OF INTENTION TO HOLD SHALL NOT RELIEVE THE OWNER OF COMPLYING WITH FEDERAL AND STATE LAWS PERTAINING TO THE PERFORMANCE OF ANNUAL ASSESSMENT WORK. NOTICES OF INTENTION TO HOLD FOR MILL SITES OR TUNNEL SITES NEED NOT BE COUNTY RECORDED. FOR MINING CLAIMS THE FORM FILED WITH BLM MUST BE IDENTICAL TO THE ONE THAT WAS OR WILL BE FILED WITH THE COUNTY.

Evidence of Annual Assessment Work or a Notice of Intention to Hold must be filed each calendar year following the calendar year in which the Claim/site was located.

ALL CLAIMS LISTED ON A SINGLE AFFIDAVIT MUST BE CONTIGUOUS.

- 1. State of Arizona, County of Maricopa ss:
- 2. I, (Name) Dan McKeeby
- 3. Reside at (Address) 18300 S Gold 21580 PO Box 89
City Arhington, County Maricopa, State AZ, Zip 85322

being duly sworn, deposes and says that he/she is a citizen of the United States, more than eighteen years of age, that all of the facts set forth in this affidavit/notice, subject to the provisions and penalties of 18 USC 1001 pertaining to the filing of false, fictitious, or fraudulent statements with the United States, are true and correct according to the best of my knowledge, information and belief.

4. Owner's Name and Address (If not shown in items 1-3 above) CHECK HERE IF THIS IS A CHANGE OF ADDRESS

5. That I am personally acquainted with the mining claim(s). The work and improvements were made by and at the expense of the owner(s) of said claim(s). Said contiguous group of claims, listed on the reverse side of this document, are situated in the Webb Mining District, Maricopa County, Arizona

6. That between the dates starting at 12 o'clock noon on September 1, 2000 and ending at 12 o'clock noon on September 1, 2000 at least \$ \$2000.00 dollars worth of work and improvements were done and performed upon said claim(s) or upon one or more of a contiguous group of claims for the benefit of all, or wholly or partly outside of a contiguous group of claims for the benefit of all, not including the location work.

7. That the following persons were employed to perform the work and improvements described herein: Andy Moore

8. That the work and improvements performed were: Road work w/ Blade


9. Dated _____, Signature Daniel J. McKeeby

SUBSCRIBED AND SWORN TO before me, a Notary Public, this 21st day of AUGUST, 2002

by DANIEL J. MCKEEBY

Notary Public Sandra N. Loza

MY COMMISSION EXPIRES _____



For BLM Use Only

This form is for the purpose of complying with the laws of the United States Department of the Interior, Bureau of Land Management and the State of Arizona pertaining to assessment work and/or a notice of intention to hold. 30 USC 28, 43 CFR 3833.2, ARS 27-208. Subject to Paperwork Reduction Act and Privacy Act statements available at the BLM AZ State Office. The form is not copyrighted. It may be reproduced without restriction.

ENTERED INTO COMPUTER

VERIFIED
9-20-02

If the claims/sites have consecutive BLM #'s and are in the same Township, Range and Section(s) they may be listed as follows:

SAMPLE 1-10 A MC 19640-49 Dkt/Pg # 1025/1-10 (or) 4N 20W 36
 RECORDING # 9106173-82

CLAIM/SITE NAME	SERIAL NUMBER	Dkt/Pg or Recording # of ORIGINAL LOCATION NOTICEI	TWN SHP	RNG	SEC(S)
1. <u>Desert Rose silica sand #1</u>	A MC 348179	97-0614075	4S	5W	3+4
2. <u>Desert Rose silica sand #2</u>	A MC 353193	97-0614076	4S	5W	3+4
3. <u>Desert Rose silica sand #3</u>	A MC 348181	97-0614073	4S	5W	3
4. <u>Desert Rose silica sand #4</u>	A MC 348182	97-0614074	4S	3W	3
New 5. <u>Desert Rose silica sand #1</u>	A MC 348966	97-0614074 0747278	4S	5W	4
New 6. <u>Desert Rose silica sand #2</u>	A MC 348967	97-0747271	4S	5W	4
New 7. <u>Desert Rose silica sand #3</u>	A MC 348968	97-0755452	4S	5W	3
New 8. <u>Desert Rose silica sand #4</u>	A MC 348969	97-0755453	4S	5W	3
New 9. <u>Desert Rose silica sand #5</u>	A MC 348970	97-0755454	4S	5W	3+10
New 10. <u>Desert Rose silica sand #6</u>	A MC 348971	97-0755455	4S	5W	3+10
11.	A MC				
12.	A MC				
13.	A MC				
14.	A MC				
15.	A MC				
16.	A MC				
17.	A MC				
18.	A MC				
19.	A MC				
20.	A MC				
21.	A MC				
22.	A MC				
23.	A MC				
24.	A MC				
25.	A MC				
26.	A MC				
27.	A MC				
28.	A MC				
29.	A MC				
30.	A MC				

FILE WITH: BUREAU OF LAND MANAGEMENT, 222 NORTH CENTRAL AVENUE, PHOENIX, AZ 85004-2203 and the respective county recorder, ON OR BEFORE DECEMBER 30th (NOT THE 31st), BLM REQUIRES A \$5.00 NONREFUNDABLE SERVICE CHARGE FOR EACH MINING CLAIM, MILL SITE OR TUNNEL SITE. ANNUAL FILLINGS THAT ARE NOT ACCOMPANIED BY PROPER SERVICE CHARGES WILL BE RETURNED WITHOUT FURTHER ACTION BY BLM.

United States Department of the Interior
Bureau of Land Management
 BUSINESS & SUPPORT SVCS DIV
 222 N CENTRAL AVE
 PHOENIX, AZ 85004 -2203
 Phone: (602) 417-9200

Receipt	
No:	172191

Transaction #: 185382
Date of Transaction: 08/21/2000

CUSTOMER:	DAN MCKEELY P.O. BOX 89 ARLINGTON, AZ 85322
------------------	---

LINE #	QTY	COMMODITY / SUBJECT / ACTION / PRODUCT	REMARKS	UNIT PRICE	TOTAL
1	1	LOCATABLE MINERALS / MINING CLAIMS-ACCOUNTS/UNADJUDICATED / MINING CLAIM MONEY RECEIVED (455)	POL 2000 (10)	- n/a -	\$50.00
TOTAL:					\$50.00

PAYMENT INFORMATION

1	AMOUNT:	\$50.00	POSTMARKED:	N/A
	TYPE:	CASH	RECEIVED:	08/21/2000
	NAME:	MCKEELY, DAN P.O. BOX 89 ARLINGTON AZ 85322		

REMARKS

CASE SERIAL NUMBER INFORMATION

TRNS #	LINE #	CASES
185382	1	AMC348179

This receipt was generated by the automated BLM Collections and Billings System and is a paper representation of a portion of the official electronic record contained therein.

NOTICE!!

These documents have been scanned!

Do not place un-scanned documents beneath this notice!

Do not remove this notice from this file!

GPO Jacket No. 560-102
Print Order 61540
Rise Business Services, LLC
Job=AZ15 7/2/2019



Box Number= AZ15138



Claim Begin-End: AMC353193-AMC353193

5 Miscellaneous



AZ15138-1

AMC353193-AMC353776

United States Department of the Interior
BUREAU OF LAND MANAGEMENT
ARIZONA STATE OFFICE
222 North Central Avenue
Phoenix, Arizona 85004-2203

January 25, 2000

In Reply Refer To:
3800 (952.3)

CLAIMANT(S): Dan McKeeby
 P.O. Box 68
 Arlington, AZ 85322

The enclosed claim index is provided to identify the owner's name, address, and AMC number assigned to the claim(s). If the name and/or address is incorrect, please advise.

If you have any questions, please call Mining Claims Adjudication at (602) 417-9518.

Enclosure

**DEPARTMENT OF THE INTERIOR
BUREAU OF LAND MANAGEMENT
Serial Register Page - Live Data - Mining Claim**

01 05-10-1872;017STAT0091;30USC26,28,34

Casetype 384101:LODE CLAIM

Claim Name: DESERT ROSE SILICA

Commodity :

Serial Number

AMC353193

Name & Address		Int Rel	%Interest
MCKEEBY DAN	BOX 68	ARLINGTON AZ 85322	CLAIMANT

MerTwp	Rng	Sec	Quadrant	District/Resource Area	County
14 0040S	0050W	003	SW	PHOENIX FIELD OFFICE	MARICOPA
14 0040S	0050W	004	SE	PHOENIX FIELD OFFICE	MARICOPA

Act Date	Code	Action	Action Remarks
01/09/2000	403	LOCATION DATE	
01/10/2000	395	RECORDATION NOTICE RECD	
01/10/2000	482	RENTAL/MAINTENANCE FEE	2000
01/10/2000	501	ACCT ADV IN LEAD FILE	AMC353193;
01/10/2000	669	LAND STATUS CHECKED	

NOTICE!!

These documents have been scanned!

Do not place un-scanned documents beneath this notice!

Do not remove this notice from this file!

GPO Jacket No. 560-102
Print Order 61540
Rise Business Services, LLC
Job=AZ15 7/2/2019



Box Number= AZ15138



Claim Begin-End: AMC353193-AMC353193

6 Location Notices-Amendments and Supporting Documents



AZ15138-1

AMC353193-AMC353776

MINING CLAIM STATUS REPORT

Status Checked By: Tony
MTP Checked By: OK 11/4/00
GEO Checked By: OK
Preadjudication By: AK
Final Adjudication By: _____

LEAD SERIAL NO. AMC 353193 THROUGH AMC _____

DM
1/20/2000

<u>1</u>	LODE	@ \$25 = \$	<u>25.00</u>	Location Fee
_____	PLACER	@ \$10 = \$	<u>10.00</u>	Service Fee--curable defect
_____	MILL SITE	@ \$100 = \$	<u>100.00</u>	Claim Maintenance Fee
_____	TUNNEL SITE	\$	<u>135.00</u>	TOTAL FEES
_____	ASSOCIATION	\$	<u>2.25</u>	Copy Fees
_____	PLACER	\$	<u>135.00</u>	Overage <input type="checkbox"/> Shortage <input type="checkbox"/>
		\$	<u>135.00</u>	TOTAL RECEIVED

OVER-THE-COUNTER: MAIL: Timely Filed: YES NO

LEGAL DESCRIPTION:

T <u>4s</u>	R <u>5w</u>	S <u>3, 4</u>	T _____	R _____	S _____
T _____	R _____	S _____	T _____	R _____	S _____
T _____	R _____	S _____	T _____	R _____	S _____
T _____	R _____	S _____	T _____	R _____	S _____

GENERAL JURISDICTION: BLM or NATIONAL FOREST _____
Name

SPLIT ESTATE LAND: SX PX SRHE OTHER N/A
Specify

WILDERNESS AREA (WA): N/A
Specify


CLAIMS SUBJECT TO PL 359: YES NO

PROPER NOTICE FILED IF LOCATING ON SRHE: YES NO

COMMENTS: 1.10.2000 foldered

STATUS: PARTIALLY VOID VOID
PRIVATE MINERALS WITHDRAWN OTHER

COMMENTS: _____



OFFICIAL RECORDS OF
 MARICOPA COUNTY RECORDER
 HELEN PURCELL
 2012-0589264 07/06/12 10:14 AM
 33 OF 51

MUSBEJ

Amendment to — Original Notice AMC # 353193 COUNTY: 97-0755455

LOCATION NOTICE FOR LODE MINING CLAIM

NOTICE IS HEREBY GIVEN that the DESERT ROSE SILICA

 by THE RED SAND GROUP whose current mailing
 address is 15025 N. 60th STREET
SCOTTSDALE, ARIZONA 85254

RECEIVED
 BLM AZ STATE OFFICE
 2012 JUL -6 A 11:22
 PHOENIX, ARIZONA
 BLM
 Date
 Stamp

The general course of this claim is West to East and it is situated in MARICOPA
 County, Arizona. This claim is 1500 feet in length and 600 feet in width. This claim runs
 from the location monument on which this location notice is posted approximately 300 feet in a
North direction to the North end line and 300 feet in a South direction to the
South end line. This claim is marked by six monuments, one at each corner and one at the center of each
 end line of the claim.

The location monument on which this notice is posted is situated within Section 4, Township 4
S, Range 5 W Gila Salt River Base Meridian, Arizona and this claim encompasses portions
 of the following quarter section (s) section (s), Township (s) and Range (s) S.E. 1/4 of Sec. 4 and
the S.W. 1/4 of Sec. 3, T4S, R5W

Gila Salt River Base and Meridian, Arizona

The locality of this claim with reference to some natural object or permanent monument and additional information
 (if any) concerning its locality are as follows: The N.W. corner of the claim is approximately 4011'
in a South-Westerly direction from the brass marker of sec's # 33,34,3,&4, T4S, R5W

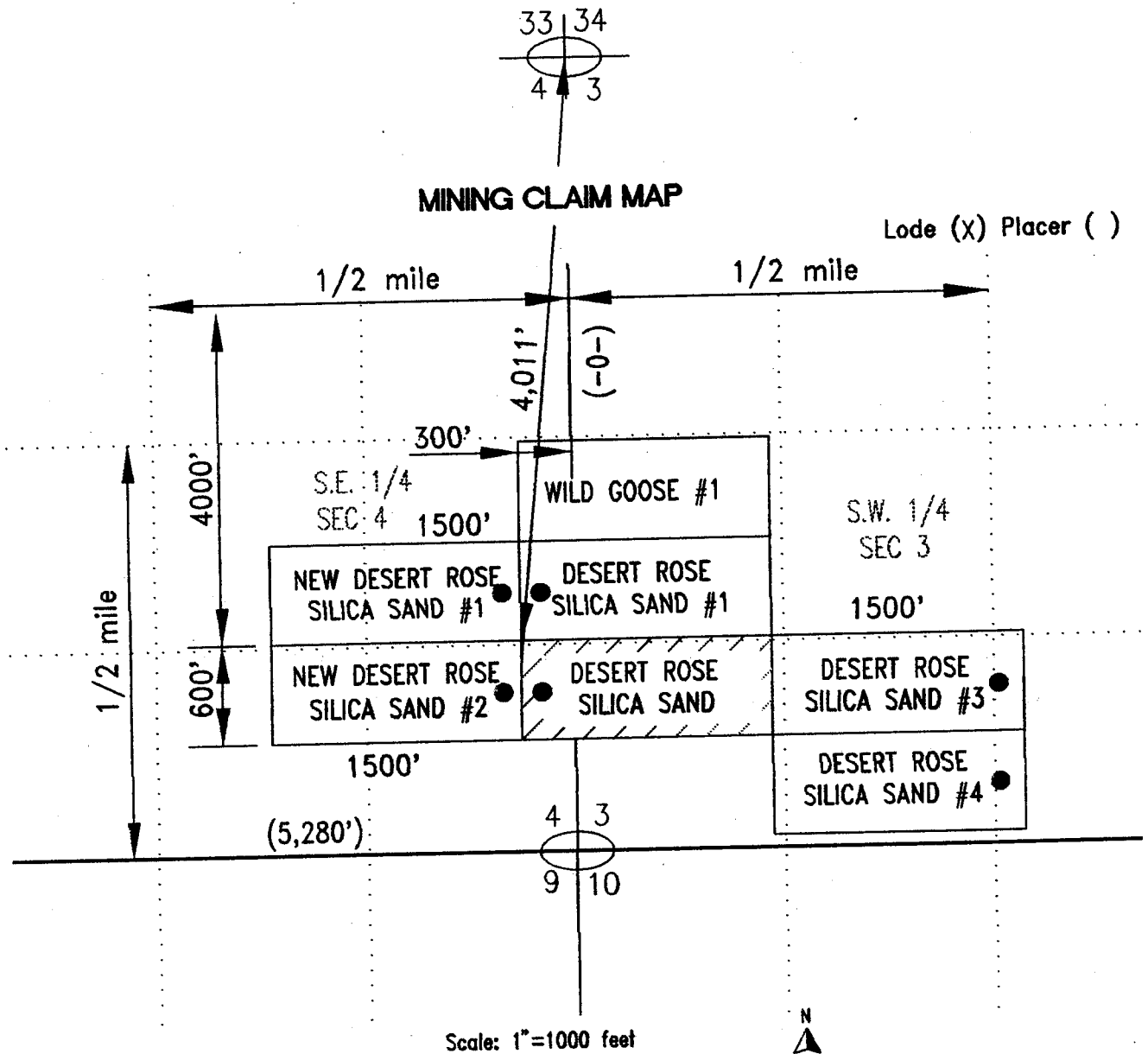
DATED AND POSTED on the ground this 30th day of November, 20 11.

LOCATOR (s) Ronald K Grier

ENTERED INTO COMPUTER
 8/16/2012

Form MCF100
 Revised July 2005

AMC 353193



1. The above map depicts the DESERT ROSE SILICA mining claim which is located in Section (s) 3 and 4, Township 4 S, Range 5 W, Gila and Salt River Base and Meridian, MARICOPA County, Arizona
2. The type of corner and location monuments used are as follows: 2" ROUND TREE POSTS
3. The bearings and distances in degrees and feet between claim corners are as depicted on the map.

Form MCF100a
Revised July 2005

This form is available from the Arizona Department of mines & Mineral Resources and may be reproduced.

DAN MCKEEBY
P.O. BOX 68
ARLINGTON AZ 85322

RECEIVED
B.L.M. AZ STATE OFFICE
2000 JAN 10 A 10:03

PHOENIX, ARIZONA

LOCATION NOTICE FOR MINING CLAIM

MN-1a Law Forms 3-80



Claim (Name and Number, if used)
DESERT ROSE SILICA SAND #2

Type of Claim:
 Placer Lode Millsite Tunnelsite

Date of Location of Claim

LOCATOR OR OWNER (Name, Address and Zip Code)
DAN MCKEEBY
P.O. BOX 68
ARLINGTON AZ 85322

Type of Notice
 Amendment to Original Notice Relocation Notice

If an Amendment or Relocation, Claim was named DESERT ROSE SILICA SAND #2 AMC 348180 in the prior notice

recorded at Docket: _____ Page _____ Mining District, _____ County, Arizona.

General Course of Claim is from the WESTER to the EASTER
Layout of Claim

Claim is 1500 feet long and 600 feet wide.
Distance from location monument to each end of the Claim is 5 feet in a WESTERLY direction and
1495 feet in a EASTERLY direction.

Locality of Notice of Claim and Monument with reference to some natural object or permanent monument
CLAIMS LOCATED IN ~~SECS~~ T4S 5W SEC 3
SW 4) T4S 5W SEC 4 SE 1/4
4000 FT SOUTH OF SURVEY PIN

34	53	T3S
4	3	T4S

R. 5W

Effective Date of Notice
1-9-2000

Signature of Locator
Daniel McKeeby

INSTRUCTIONS Within 90 days of location of claim:
1. Complete above portion of form and post on location monument, and
2. Complete two additional copies of entire form, including map on backside, record one with County Recorder and file other with proper BLM office.

Types of Monuments
Location Monument is made of WOOD POST
Corner and End Monuments are made of: WOOD POST

Description of Claim
To observe the perimeter of the Claim begin at the _____ corner and travel
in a EASTERLY direction 1500 feet to the N.E. corner monument, thence
in a SOUTHERLY direction 600 feet to the S.E. corner monument, thence
in a WESTERLY direction 1500 feet to the S.W. corner monument, thence
in a NORTHERLY direction 600 feet to the N.W. corner monument, thence

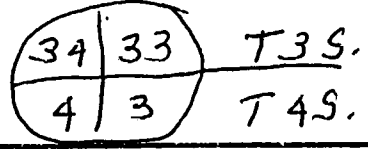
Location of Claim
The Claim lies in the S. E. 1/4 S. 4 SW. 2 S. 3 quarter of section 5.3 & 5.4

Township 4 S., Range 5 W., G & SR B & M _____

Mining District or Cadastral Subdivision, WEBB MARICOPA County, Arizona.

The N. W. corner of the claim lies 4000 feet in a SOUTHERLY direction from the public or established survey monument or permanent natural object described as:

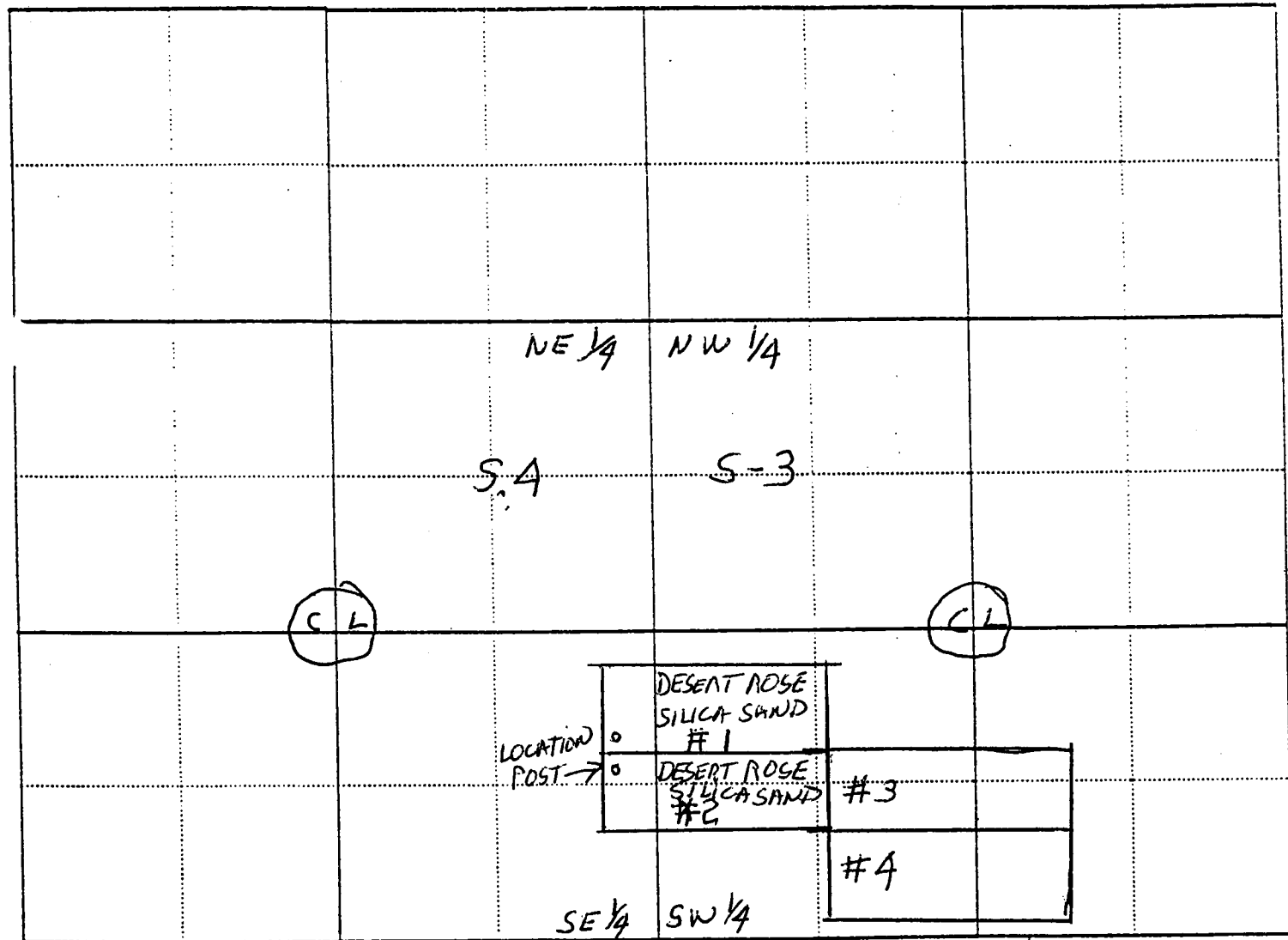
SURVEY STAKE




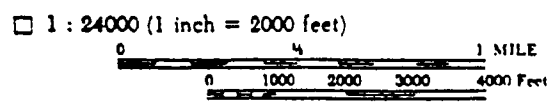
MAP, PLAT, OR SKETCH OF MINING CLAIM

MN-1b © Law Forms 3-80

Claim Monument lies in Section 3 & 4 Range 5 W Township 4 S G & SR B & M

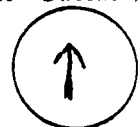


SCALE (Choose One)



Other (1 inch = not more than 2000 feet)

NORTH ARROW (Show Direction)



Grid Magnetic

DEPARTMENT OF THE INTERIOR
 BUREAU OF LAND MANAGEMENT
 Serial Register Page - Live Data

01 07-31-1947;061STAT0681;30USC601,602
 Casetype 360413: COMMUNITY PIT -ALL
 Commodity 565: STONE,SPECIALTY LCS
 Case Disposition: AUTHORIZED

Total Acres Serial Number
 1120.0 AZA--- - 030586

Serial Number: AZA--- - 030586

Name & Address	Int Rel	%Interest
BLM PHOENIX FO 2015 W DEER VLY RD PHOENIX AZ 850272099		ADMIN MGT ENTITY 100.000000

Serial Number: AZA--- - 030586

MerTwp	Rng	Sec	S	Type	SNr	Subdivision	District/Resource Area	County	Mgmt Agency
14	0040S	0050W	003	FF		S1/2	PHOENIX FIELD OFFICE	MARICOPA	
14	0040S	0050W	004	FF		SE1/4	PHOENIX FIELD OFFICE	MARICOPA	
14	0040S	0050W	010	FF		ALL	PHOENIX FIELD OFFICE	MARICOPA	

Serial Number: AZA--- - 030586

Act Date	Code	Action	Action Remarks	Pending Office
02/04/1998	387	CASE ESTABLISHED		
02/05/1998	276	PMT-LIC ISSUED		
02/05/1998	669	LAND STATUS CHECKED		
10/14/1999	041	COMPL EXAM/RPT COMPLETED		

Run Date: 01/10/2000
RUN TIME:9:48 AM

UNITED STATES DEPARTMENT OF INTERIOR
BUREAU OF LAND MANAGEMENT

Page: 1

STATE: AZ

GEOGRAPHIC REPORT WITH LAND

<u>CASETYPE</u>	<u>CASE DISP</u>	<u>MER</u>	<u>TWP</u>	<u>RNG</u>	<u>SECT</u>	<u>SUR TYP</u>	<u>SUR NR</u>	<u>SUF</u>	<u>SUBDIVISION</u>
-----------------	------------------	------------	------------	------------	-------------	----------------	---------------	------------	--------------------

Serial Number: AZA 015723

Total Case Acres: 3,811.000

311111	CLOSED	14	0040S	0050W	003	U		1	NW;
--------	--------	----	-------	-------	-----	---	--	---	-----

Serial Number: AZA 016350

Total Case Acres: 1,920.000

311111	CLOSED	14	0040S	0050W	004	U		1	ALL;
--------	--------	----	-------	-------	-----	---	--	---	------

Serial Number: AZA 029936

Total Case Acres: 1.000

380913	CLOSED	14	0040S	0050W	003	1		1	PART
--------	--------	----	-------	-------	-----	---	--	---	------

Serial Number: AZA 030137

Total Case Acres: 1.000

361113	CLOSED	14	0040S	0050W	003	1		1	PART
--------	--------	----	-------	-------	-----	---	--	---	------

Serial Number: AZA 030586

Total Case Acres: 1,120.000

Run Date: 01/10/2000
RUN TIME:9:48 AM

UNITED STATES DEPARTMENT OF INTERIOR
BUREAU OF LAND MANAGEMENT

Page: 2

STATE: AZ

GEOGRAPHIC REPORT WITH LAND

<u>CASETYPE</u>	<u>CASE DISP</u>	<u>MER</u>	<u>TWP</u>	<u>RNG</u>	<u>SECT</u>	<u>SUR TYP</u>	<u>SUR NR</u>	<u>SUF</u>	<u>SUBDIVISION</u>
360413	AUTHORIZED	14	0040S	0050W	003	1		1	S1/2
					004	1		1	SE1/4

Serial Number: AZA 030589

Total Case Acres: 1.000

361113	EXPIRED	14	0040S	0050W	003	1		1	PART
					004	1		1	PART

Serial Number: AZA 030908

Total Case Acres: 5.000

361113	AUTHORIZED	14	0040S	0050W	003	B			NWSWSW;
					004	B			NESESE;

Serial Number: AZPHX 0083101

Total Case Acres: 16.900

285002	AUTHORIZED	14	0040S	0050W	003	1		1	N2,NWSW;
					004	1		1	S2;

Run Date: 01/10/2000
RUN TIME:9:48 AM

UNITED STATES DEPARTMENT OF INTERIOR
BUREAU OF LAND MANAGEMENT

Page: 3

STATE: AZ

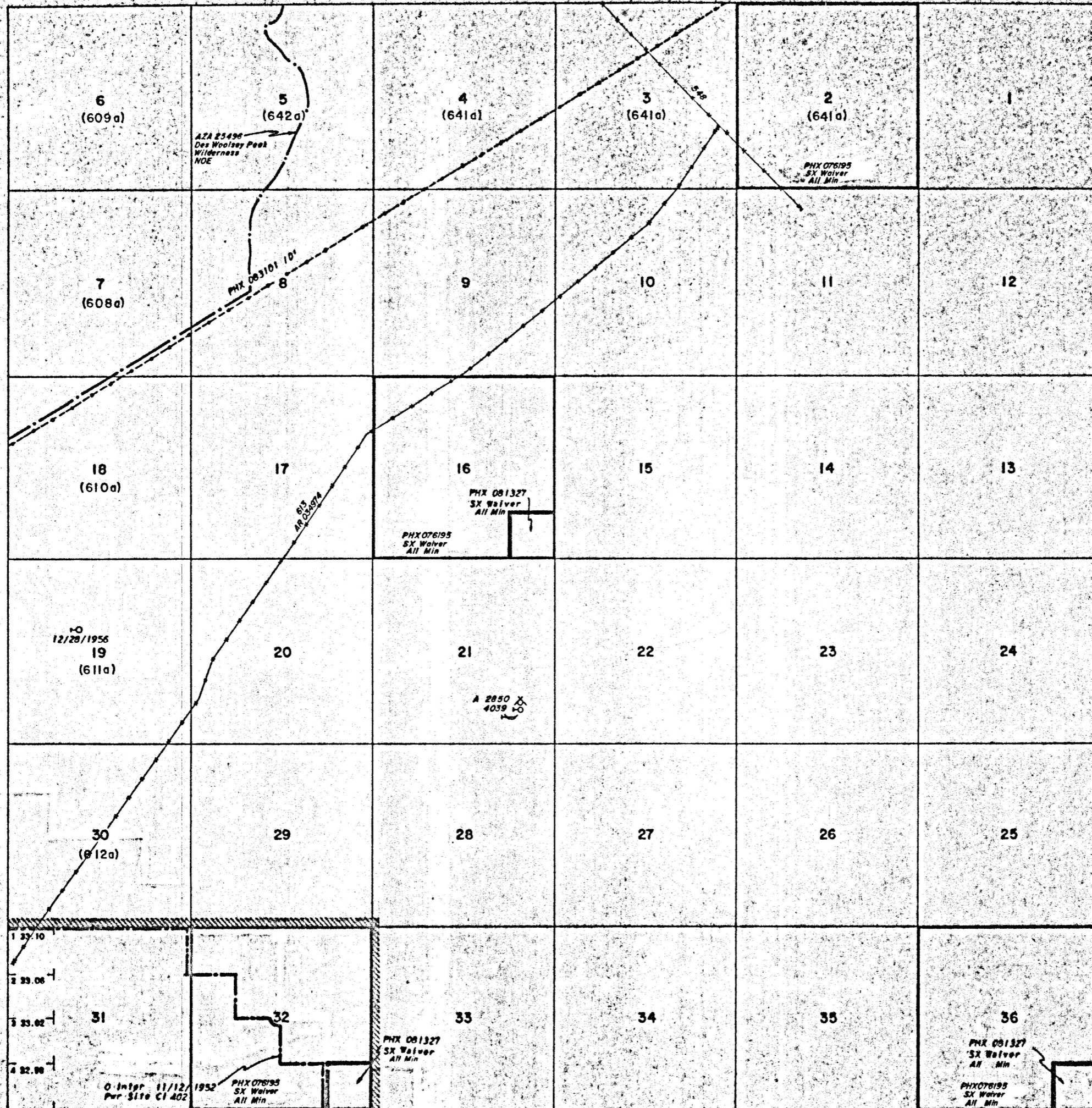
GEOGRAPHIC REPORT WITH LAND

CASETYPE CASE DISP MER TWP RNG SECT SUR TYP SUR NR SUF SUBDIVISION

PARTIALLY SURVEYED TOWNSHIP 4 SOUTH RANGE 5 WEST OF THE GILA AND SALT RIVER MERIDIAN, ARIZONA

MARICOPA COUNTY

STATUS OF PUBLIC DOMAIN
LAND AND MINERAL TITLES



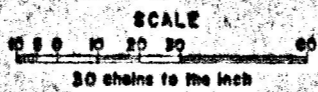
INDEX TO SEGREGATED TRACTS				
RESURVEY TRACT NO	ORIGINAL SURVEY			
	T	R	SEC	SUBDIVISION

FOR ORDERS EFFECTING DISPOSAL OR USE OF UNIDENTIFIED LANDS WITHDRAWN FOR CLASSIFICATION, MINERALS, WATER AND/OR OTHER PUBLIC PURPOSES, REFER TO INDEX OF MISCELLANEOUS DOCUMENTS.

DIST. NO. 2
GRAZING DIST. NO. 2
PROTRACTION DIAGRAM NO. 23
A922 CL MULTIPLE USE
Sec 30 SW 1/4 NW 1/4, SW 1/4 NW 1/4 SE 1/4 SW 1/4
Sec 31
Sec 32 NW 1/4, W 1/2 SE 1/4, SE 1/4 SE 1/4 SW 1/4
Sec 33 SW 1/4 SW 1/4
A 7944 CO-OPERATIVE AGREEMENT B.L.M. - C.O.F.E.

B.L.M. FIELD OFFICE
 PHOENIX, ARIZONA
 JUL 13 A 9 00

CURRENT TO	BY



WARNING STATEMENT
This plat is the Bureau's Record of Title, and should be used only as a graphic display of the township survey data. Records hereon do not reflect title changes which may have been effected by lateral movements of rivers or other bodies of water. Refer to the cadastral surveys for official survey information.